

BEFORE THE PUBLIC SERVICE COMMISSION OF NEBRASKA

In the Matter of the Application of)
TransCanada Keystone Pipeline, L.P.)
For route approval of the Keystone XL)
Pipeline Project pursuant to the Major)
Oil Pipeline Siting Act.)
)
)

Application No. OP-0003

**INTERVENOR YANKTON
SIOUX TRIBE'S WITNESS
AND EXHIBIT LISTS**

COMES NOW Yankton Sioux Tribe, by and through its counsel Jennifer S. Baker and Conly J. Schulte, Fredericks Peebles and Morgan LLP, and hereby submits its *Witness and Exhibit Lists* pursuant to the *Order Amending Procedural Schedule* of May 5, 2015.

WITNESSES

1. Jason Cooke, Member, Yankton Sioux Tribe Business and Claims Committee.

EXHIBITS

1. Ethnographical Map of the Indian Tribes of the United State A.D. 1600. Please note that this exhibit is submitted on 8.5 by 11-inch paper for purposes of this filing, but a larger version will be used for demonstration purposes at the hearing.
2. Royce map showing present-day Nebraska, available at <https://www.loc.gov/resource/g3701em.gct00002/?sp=41>, with corresponding pages of the Royce map index, available at https://www.nps.gov/NAGPRA/ONLINEDB/Land_Cessions/INDEX.HTM.
3. Southeast corner of Royce map showing areas 154 and 155, the Nemaha Reserve, available at <https://www.loc.gov/resource/g3701em.gct00002/?sp=41>, with corresponding pages of the Royce map index, available at https://www.nps.gov/NAGPRA/ONLINEDB/Land_Cessions/INDEX.HTM.
4. Fourth Treaty of Prairie du Chien of 1830.

5. Bureau of Indian Affairs Report regarding ownership interest in land parcel.
6. Map showing the Yankton Sioux Tribe's present-day reservation and the pipeline route.
7. Prefiled Testimony of Jason Cooke.
8. Any and all exhibits submitted by any other party or intervenor in this action.

Dated this 7th day of June, 2017.

FREDERICKS PEEBLES AND MORGAN LLP
FOR THE YANKTON SIOUX TRIBE

By:



Jennifer S. Baker, *Pro Hac Vice*

Conly J. Schulte, NE Bar No. 20158

1900 Plaza Drive

Louisville, CO 80027

Telephone: (303) 673-9600

Facsimile: (303) 673-9155

Email: jbaker@ndnlaw.com

Email: cschulte@ndnlaw.com

CERTIFICATE OF SERVICE

The undersigned hereby certifies that a true and correct copy of the above and foregoing *Intervenor Yankton Sioux Tribe's Witness and Exhibit Lists* was filed with the Nebraska Public Service Commission at psc.kxlfilings@nebraska.gov and served by email transmission on this 7th day of June, 2017, upon the following:

Jeff Pursley
Nebraska Public Service Commission
1200 N Street, Suite 300
Lincoln, NE 68509-4927
Jeff.pursley@nebraska.gov

Copies were electronically served to those on the attached Service List and sent by United States mail to those not having an email address.

Harold Phelps

SERVICE LIST: DOCKET NO. OP-0003

James G. Powers Patrick D. Pepper MCGRATH NORTH MULLIN & KRATZ, PC LLO First National Tower, Suite 3700 1601 Dodge Street Omaha, NE 68102 jpowers@mcgrathnorth.com ppepper@mcgrathnorth.com <i>Attorneys for TransCanada Keystone Pipeline, L.P.</i>	O'Connor Law Firm Robert O'Connor, Jr. P.O. Box 45116 Omaha, NE 68145 reolaw@aol.com James P Cavanaugh Cavanaugh Law Firm, PC LLO 6035 Binney Street Ste 100 Omaha, NE 68104 cavanaughlawfirm@aol.com
Michael E Amash 753 State avenue Ste 475 Kansas City, KS 66101 mea@blake-uhlig.com	Kimberly E Craven 33 King Canyon Road Chadron, NE 69337 kimecraven@aol.com
Jennifer S Baker Fredericks Peebles and Morgan LLP 1900 Plaza Drive Louisville, CO 80027 jbaker@ndnlaw.com	Cathie (Kathryn) Genung 902 East 7th St Hastings, NE 68901 tg64152@windstream.net
Wrexie Bardaglio 9748 Arden Road Trumansburg, NY 14886 wrexie.bardaglio@gmail.com	Louis (Tom) Genung 902 East 7th St Hastings, NE 68901 tg64152@windstream.net
Mia Bergman 86424 514 Ave. Orchard, NE 68764 mbergman85@hotmail.com	Andy Grier 916 S. 181st St. Elkhorn, NE 68022 griea01@cox.net
Ellen O Boardman O'Donoghue & O'Donoghue LLP 4748 Wisconsin Avenue, NW Washington, DC 20016 eboardman@odonoghuelaw.com	Christy J Hargesheimer 620 S 30th St Lincoln, NE 68510 chrispaz@neb.rr.com
Robert J Henry Blake & Uhlig, PA 753 State Avenue Ste 475 Kansas City, KS 66101 rjh@blake-uhlig.com	Richard S Hargesheimer 620 S 30th St Lincoln, NE 68510 rshargy@gmail.com

SERVICE LIST: DOCKET NO. OP-0003

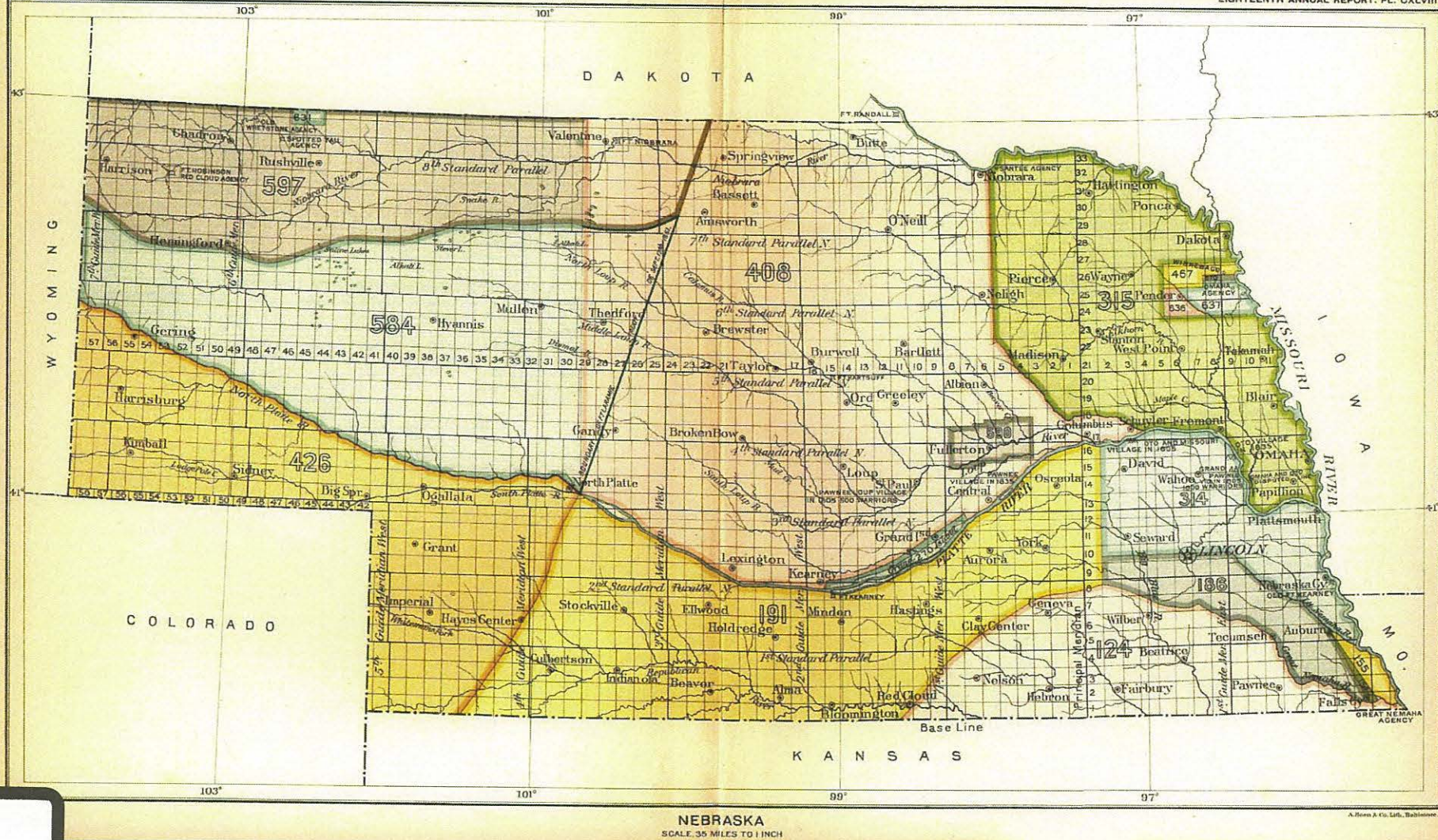
Michael E Stapp Blake & Uhlig, PA 753 State Avenue Ste 475 Kansas City, KS 66101 mjs@blake-uhlig.com	Dave Domina Domina Law Group PC LLO 2425 S 144th Street Omaha, NE 68144-3267 ddomina@dominalaw.com
Becky Hohnstein PO Box 272 Minatare, NE 69356 Jimhohnstein@gmail.com	Taylor RM Keen 5022 Hamilton St Omaha, NE 68132-1448 taylorkeen7@gmail.com
Marvin E Hughes 714 W 5th St Ste 120 Hastings, NE 68901 bhughes@gtmc.net	Judy King 1261 Fall Creek Rd Lincoln, NE 68510 kingjud@gmail.com
Dara Illowsky Sierra Club 1650 38 th Street, Ste 102W Omaha, NE 68104 Dara.illowsky@sierraclub.org	Kendall Maxey 350.org 20 Jay Street Brooklyn, NY 11201 kendall@350.org
John Jarecki 6112 Bedford Ave Omaha, NE 68104 Johnjareckil10@gmail.com	Pamela Luger 8732 Granville Pkwy LaVista, NE 68128 Pam1181@yahoo.com
Karen Jarecki 6112 Bedford Ave Omaha, NE 68104 tenbuckstwo@yahoo.com	Elizabeth (Liz) Mensinger 6509 Wirt St. Omaha, NE 68104 lizmensingerg@gmail.com
Brad S Jolly Brad S Jolly & Associates 15355 Gadsen Dr Brighton, CO 80603 bsj@bsjlawfirm.com	Brian F Jorde Domina Law Group PC LLO 2425 S 144th Street Omaha, NE 68144-3267 bjorde@dominalaw.com
Joseph Pomponio 551B Sand Creek Rd Albany, NY 12205 lukaz@msn.com	Collin A Rees 4721 Heather Lane Kearney, NE 68845 collin@priceofoil.org
Cindy Myers PO Box 104 Stuart, NE 68780 csmyers77@hotmail.com	Donna Roller 2000 Twin Ridge Rd. Lincoln, NE 68506 rollerski@gmail.com

SERVICE LIST: DOCKET NO. OP-0003

Crystal Miller 7794 Greenleaf Drive LaVista, NE 68128 neccmiller@juno.com	Cecilia Rossiter 949 N 30th St Lincoln, NE 68503 punion@gmail.com
Janece Mollhoff 2354 Euclid Street Ashland, NE 68003 wjmollhoff@windstream.net	Corey Runmann 2718 S. 12th St. Lincoln, NE 68502 rumannc@gmail.com
Greg Nelson 3700 Sumner St Lincoln, NE 68506 gnelson@inetnebr.com	Lois Schreur 2544 N. 61st Street PO Box 4376 Omaha, NE 68104 leschreur@centurylink.net
Julie Nichols 1995 Park Ave Lincoln, NE 68502 Willpower2@earthlink.net	Tristan Scorpio 208 S Burlington Ave Ste 103 Box 325 Hastings, NE 68901 linda@boldnebraska.org
Jana Osborn 1112 Meadowlark Alliance, NE 69301 janajearyb@gmail.com	Julie Shaffer 5405 Northern Hills Dr Omaha, NE 68152 ksjaffer59@gmail.com
James Douglas Osborn 43110 879th Rd Ainsworth, NE 69210 jdosborn30@yahoo.com	Sandra Slaymaker 102 E 3rd St #2 Atkinson, NE 68713 sandyslaymaker@gmail.com
Christine Polson 4923 Valley St Omaha, NE 68106 snpolson@cox.net	Christine Troshynski 101 S. 1st St. Emmet, NE 68734 ctroshynski@gmail.com
Dave Polson 4923 Valley Street Omaha, NE 68106 honk@cox.net	Julie Walker 2570 West Luther St. Martell, NE 68404 jw9095@yahoo.com

SERVICE LIST: DOCKET NO. OP-0003

Susan Soriente 1110 Rockhurst Drive Lincoln, NE 68510 ssoriente@gmail.com	Susan C Watson 2035 N 28th St., Apt 213 Lincoln, NE 68503 scwatson1965@gmail.com
Lorne Stockman Oil Change International 714 G St., SE Suite 202 Washington, DC 20003 lorne@priceofoil.org	Susan J Weber 2425 Folkways Blvd Apt 329 Lincoln, NE 68521 susanjweber4@yahoo.com
Susan Straka-Heyden 46581 875th Rd Stuart, NE 68780 suzie_sl@hotmail.com	Douglas Whitmore 8856 N 83rd Ave Omaha, NE 68122 douglas@whitmore4congress.com
Kimberly L Stuhr 19303 Buffalo Rd Springfield, NE 68059 kimberlystuhr13@yahoo.com	Kenneth C Winston 1327 H St., Ste 300 Lincoln, NE 68508 kwinston@inebraska.com
Jacques Tallichet 2821 S. 79th St Lincoln, NE 68506 jacques.tallichet@gmail.com	Sandy Zdan 4817 Douglas Omaha, NE 68132 sandywz@cox.net
Paul Theobald 85718 544 th Avenue Foster, NE 68765 ptheobald36@gmail.com	Sarah Zuekerman 1729 K St#7 Lincoln, NE 68508 Sarahj1182@gmail.com
Jonathan H Thomas 960 S Cotner Blvd Lincoln, NE 68510 thewild_things@yahoo.com	Elizabeth L Troshynski 87769 484th Ave Atkinson, NE 68713 btroshyn@hotmail.com



NEBRASKA—Present-Day Tribes Associated with Indian Land Cessions 1784-1894

MAP #	MAP Name	State	County	Tribe Named in Treaty	Present-Day Tribe
191	Kansas 1, Nebraska	NE	Adams	Confederated Pawnee: Grand Pawnee, Pawnee Loup, Pawnee Republicans, Pawnee Tappaye residing on the Platt and Loup Fork	Pawnee Nation of Oklahoma
408	Dakota 1, Nebraska	NE	Antelope	Pawnee (four confederated bands)	Pawnee Nation of Oklahoma
584	Nebraska	NE	Arthur	Sioux	Assiniboine and Sioux Tribes of the Fort Peck Indian Reservation, Montana
584	Nebraska	NE	Arthur	Sioux	Cheyenne River Sioux Tribe of the Cheyenne River Reservation, South Dakota
584	Nebraska	NE	Arthur	Sioux	Crow Creek Sioux Tribe of the Crow Creek Reservation, South Dakota
584	Nebraska	NE	Arthur	Sioux	Flandreau Santee Sioux Tribe of South Dakota
584	Nebraska	NE	Arthur	Sioux	Lower Brule Sioux Tribe of the Lower Brule Reservation, South Dakota
584	Nebraska	NE	Arthur	Sioux	Lower Sioux Indian Community in the State of Minnesota
584	Nebraska	NE	Arthur	Sioux	Oglala Sioux Tribe of the Pine Ridge Reservation, South Dakota
584	Nebraska	NE	Arthur	Sioux	Prairie Island Indian Community in the State of Minnesota
584	Nebraska	NE	Arthur	Sioux	Rosebud Sioux Tribe of the Rosebud Indian Reservation, South Dakota
584	Nebraska	NE	Arthur	Sioux	Santee Sioux Nation, Nebraska
584	Nebraska	NE	Arthur	Sioux	Shakopee Mdewakanton Sioux Community of Minnesota
584	Nebraska	NE	Arthur	Sioux	Sisseton-Wahpeton Oyate of the Lake Traverse Reservation, South Dakota
584	Nebraska	NE	Arthur	Sioux	Spirit Lake Tribe, North Dakota
584	Nebraska	NE	Arthur	Sioux	Standing Rock Sioux Tribe of North & South Dakota
584	Nebraska	NE	Arthur	Sioux	Upper Sioux Community, Minnesota
584	Nebraska	NE	Arthur	Sioux	Yankton Sioux Tribe of South Dakota
426	Nebraska, Kansas 1, Colorado 1, Wyoming 1	NE	Banner	Arapaho of Upper Arkansas	Arapaho Tribe of the Wind River Reservation, Wyoming
426	Nebraska, Kansas 1, Colorado 1, Wyoming 1	NE	Banner	Cheyenne of Upper Arkansas	Cheyenne-Arapaho Tribes of Oklahoma
408	Dakota 1, Nebraska	NE	Boone	Pawnee (four confederated bands)	Pawnee Nation of Oklahoma
584	Nebraska	NE	Box Butte	Sioux	Assiniboine and Sioux Tribes of the Fort Peck Indian Reservation, Montana
584	Nebraska	NE	Box Butte	Sioux	Cheyenne River Sioux Tribe of the Cheyenne River Reservation, South Dakota
584	Nebraska	NE	Box Butte	Sioux	Crow Creek Sioux Tribe of the Crow Creek Reservation, South Dakota
584	Nebraska	NE	Box Butte	Sioux	Flandreau Santee Sioux Tribe of South Dakota

NEBRASKA—Present-Day Tribes Associated with Indian Land Cessions 1784-1894

MAP #	MAP Name	State	County	Tribe Named in Treaty	Present-Day Tribe
584	Nebraska	NE	Box Butte	Sioux	Lower Brule Sioux Tribe of the Lower Brule Reservation, South Dakota
584	Nebraska	NE	Box Butte	Sioux	Lower Sioux Indian Community in the State of Minnesota
584	Nebraska	NE	Box Butte	Sioux	Oglala Sioux Tribe of the Pine Ridge Reservation, South Dakota
584	Nebraska	NE	Box Butte	Sioux	Prairie Island Indian Community in the State of Minnesota
584	Nebraska	NE	Box Butte	Sioux	Rosebud Sioux Tribe of the Rosebud Indian Reservation, South Dakota
584	Nebraska	NE	Box Butte	Sioux	Santee Sioux Nation, Nebraska
584	Nebraska	NE	Box Butte	Sioux	Shakopee Mdewakanton Sioux Community of Minnesota
584	Nebraska	NE	Box Butte	Sioux	Sisseton-Wahpeton Oyate of the Lake Traverse Reservation, South Dakota
584	Nebraska	NE	Box Butte	Sioux	Spirit Lake Tribe, North Dakota
584	Nebraska	NE	Box Butte	Sioux	Standing Rock Sioux Tribe of North & South Dakota
584	Nebraska	NE	Box Butte	Sioux	Upper Sioux Community, Minnesota
584	Nebraska	NE	Box Butte	Sioux	Yankton Sioux Tribe of South Dakota
597	Dakota 1, Nebraska, Wyoming 1, Montana 1	NE	Box Butte	Arapaho	Arapaho Tribe of the Wind River Reservation, Wyoming
597	Dakota 1, Nebraska, Wyoming 1, Montana 1	NE	Box Butte	Sioux	Assiniboine and Sioux Tribes of the Fort Peck Indian Reservation, Montana
597	Dakota 1, Nebraska, Wyoming 1, Montana 1	NE	Box Butte	Sioux	Cheyenne River Sioux Tribe of the Cheyenne River Reservation, South Dakota
597	Dakota 1, Nebraska, Wyoming 1, Montana 1	NE	Box Butte	Sioux	Crow Creek Sioux Tribe of the Crow Creek Reservation, South Dakota
597	Dakota 1, Nebraska, Wyoming 1, Montana 1	NE	Box Butte	Sioux	Flandreau Santee Sioux Tribe of South Dakota
597	Dakota 1, Nebraska, Wyoming 1, Montana 1	NE	Box Butte	Sioux	Lower Brule Sioux Tribe of the Lower Brule Reservation, South Dakota
597	Dakota 1, Nebraska, Wyoming 1, Montana 1	NE	Box Butte	Sioux	Lower Sioux Indian Community in the State of Minnesota
597	Dakota 1, Nebraska, Wyoming 1, Montana 1	NE	Box Butte	Sioux	Oglala Sioux Tribe of the Pine Ridge Reservation, South Dakota
597	Dakota 1, Nebraska, Wyoming 1, Montana 1	NE	Box Butte	Sioux	Prairie Island Indian Community in the State of Minnesota
597	Dakota 1, Nebraska, Wyoming 1, Montana 1	NE	Box Butte	Sioux	Rosebud Sioux Tribe of the Rosebud Indian Reservation, South Dakota
597	Dakota 1, Nebraska, Wyoming 1, Montana 1	NE	Box Butte	Sioux	Santee Sioux Nation, Nebraska

NEBRASKA—Present-Day Tribes Associated with Indian Land Cessions 1784-1894

MAP #	MAP Name	State	County	Tribe Named in Treaty	Present-Day Tribe
597	Dakota 1, Nebraska, Wyoming 1, Montana 1	NE	Box Butte	Sioux	Shakopee Mdewakanton Sioux Community of Minnesota
597	Dakota 1, Nebraska, Wyoming 1, Montana 1	NE	Box Butte	Sioux	Sisseton-Wahpeton Oyate of the Lake Traverse Reservation, South Dakota
597	Dakota 1, Nebraska, Wyoming 1, Montana 1	NE	Box Butte	Sioux	Spirit Lake Tribe, North Dakota
597	Dakota 1, Nebraska, Wyoming 1, Montana 1	NE	Box Butte	Sioux	Standing Rock Sioux Tribe of North & South Dakota
597	Dakota 1, Nebraska, Wyoming 1, Montana 1	NE	Box Butte	Sioux	Upper Sioux Community, Minnesota
597	Dakota 1, Nebraska, Wyoming 1, Montana 1	NE	Box Butte	Sioux	Yankton Sioux Tribe of South Dakota
471	Dakota 1	NE	Boyd	Ponca	Ponca Tribe of Indians of Oklahoma
471	Dakota 1	NE	Boyd	Ponca	Ponca Tribe of Nebraska
472	Dakota 1	NE	Boyd	Ponca	Ponca Tribe of Indians of Oklahoma
472	Dakota 1	NE	Boyd	Ponca	Ponca Tribe of Nebraska
408	Dakota 1, Nebraska	NE	Brown	Pawnee (four confederated bands)	Pawnee Nation of Oklahoma
270	Nebraska 1	NE	Buffalo	Pawnee (four confederated bands)	Pawnee Nation of Oklahoma
408	Dakota 1, Nebraska	NE	Buffalo	Pawnee (four confederated bands)	Pawnee Nation of Oklahoma
315	Nebraska	NE	Burt	Omaha	Omaha Tribe of Nebraska
191	Kansas 1, Nebraska	NE	Butler	Confederated Pawnee: Grand Pawnee, Pawnee Loup, Pawnee Republicans, Pawnee Tappaye residing on the Platt and Loup Fork	Pawnee Nation of Oklahoma
314	Nebraska	NE	Butler	Missouri	Otoe-Missouria Tribe of Indians, Oklahoma
314	Nebraska	NE	Butler	Oto	Otoe-Missouria Tribe of Indians, Oklahoma
314	Nebraska	NE	Cass	Missouri	Otoe-Missouria Tribe of Indians, Oklahoma
314	Nebraska	NE	Cass	Oto	Otoe-Missouria Tribe of Indians, Oklahoma
315	Nebraska	NE	Cedar	Omaha	Omaha Tribe of Nebraska
426	Nebraska, Kansas 1, Colorado 1, Wyoming 1	NE	Chase	Arapaho of Upper Arkansas	Arapaho Tribe of the Wind River Reservation, Wyoming
426	Nebraska, Kansas 1, Colorado 1, Wyoming 1	NE	Chase	Cheyenne of Upper Arkansas	Cheyenne-Arapaho Tribes of Oklahoma
408	Dakota 1, Nebraska	NE	Cherry	Pawnee (four confederated bands)	Pawnee Nation of Oklahoma
584	Nebraska	NE	Cherry	Sioux	Assiniboine and Sioux Tribes of the Fort Peck Indian Reservation, Montana

NEBRASKA—Present-Day Tribes Associated with Indian Land Cessions 1784-1894

MAP #	MAP Name	State	County	Tribe Named in Treaty	Present-Day Tribe
584	Nebraska	NE	Cherry	Sioux	Cheyenne River Sioux Tribe of the Cheyenne River Reservation, South Dakota
584	Nebraska	NE	Cherry	Sioux	Crow Creek Sioux Tribe of the Crow Creek Reservation, South Dakota
584	Nebraska	NE	Cherry	Sioux	Flandreau Santee Sioux Tribe of South Dakota
584	Nebraska	NE	Cherry	Sioux	Lower Brule Sioux Tribe of the Lower Brule Reservation, South Dakota
584	Nebraska	NE	Cherry	Sioux	Lower Sioux Indian Community in the State of Minnesota
584	Nebraska	NE	Cherry	Sioux	Oglala Sioux Tribe of the Pine Ridge Reservation, South Dakota
584	Nebraska	NE	Cherry	Sioux	Prairie Island Indian Community in the State of Minnesota
584	Nebraska	NE	Cherry	Sioux	Rosebud Sioux Tribe of the Rosebud Indian Reservation, South Dakota
584	Nebraska	NE	Cherry	Sioux	Santee Sioux Nation, Nebraska
584	Nebraska	NE	Cherry	Sioux	Shakopee Mdewakanton Sioux Community of Minnesota
584	Nebraska	NE	Cherry	Sioux	Sisseton-Wahpeton Oyate of the Lake Traverse Reservation, South Dakota
584	Nebraska	NE	Cherry	Sioux	Spirit Lake Tribe, North Dakota
584	Nebraska	NE	Cherry	Sioux	Standing Rock Sioux Tribe of North & South Dakota
584	Nebraska	NE	Cherry	Sioux	Upper Sioux Community, Minnesota
584	Nebraska	NE	Cherry	Sioux	Yankton Sioux Tribe of South Dakota
597	Dakota 1, Nebraska, Wyoming 1, Montana 1	NE	Cherry	Arapaho	Arapaho Tribe of the Wind River Reservation, Wyoming
597	Dakota 1, Nebraska, Wyoming 1, Montana 1	NE	Cherry	Sioux	Assiniboine and Sioux Tribes of the Fort Peck Indian Reservation, Montana
597	Dakota 1, Nebraska, Wyoming 1, Montana 1	NE	Cherry	Sioux	Cheyenne River Sioux Tribe of the Cheyenne River Reservation, South Dakota
597	Dakota 1, Nebraska, Wyoming 1, Montana 1	NE	Cherry	Sioux	Crow Creek Sioux Tribe of the Crow Creek Reservation, South Dakota
597	Dakota 1, Nebraska, Wyoming 1, Montana 1	NE	Cherry	Sioux	Flandreau Santee Sioux Tribe of South Dakota
597	Dakota 1, Nebraska, Wyoming 1, Montana 1	NE	Cherry	Sioux	Lower Brule Sioux Tribe of the Lower Brule Reservation, South Dakota
597	Dakota 1, Nebraska, Wyoming 1, Montana 1	NE	Cherry	Sioux	Lower Sioux Indian Community in the State of Minnesota
597	Dakota 1, Nebraska, Wyoming 1, Montana 1	NE	Cherry	Sioux	Oglala Sioux Tribe of the Pine Ridge Reservation, South Dakota
597	Dakota 1, Nebraska, Wyoming 1, Montana 1	NE	Cherry	Sioux	Prairie Island Indian Community in the State of Minnesota

NEBRASKA—Present-Day Tribes Associated with Indian Land Cessions 1784-1894

MAP #	MAP Name	State	County	Tribe Named in Treaty	Present-Day Tribe
597	Dakota 1, Nebraska, Wyoming 1, Montana 1	NE	Cherry	Sioux	Rosebud Sioux Tribe of the Rosebud Indian Reservation, South Dakota
597	Dakota 1, Nebraska, Wyoming 1, Montana 1	NE	Cherry	Sioux	Santee Sioux Nation, Nebraska
597	Dakota 1, Nebraska, Wyoming 1, Montana 1	NE	Cherry	Sioux	Shakopee Mdewakanton Sioux Community of Minnesota
597	Dakota 1, Nebraska, Wyoming 1, Montana 1	NE	Cherry	Sioux	Sisseton-Wahpeton Oyate of the Lake Traverse Reservation, South Dakota
597	Dakota 1, Nebraska, Wyoming 1, Montana 1	NE	Cherry	Sioux	Spirit Lake Tribe, North Dakota
597	Dakota 1, Nebraska, Wyoming 1, Montana 1	NE	Cherry	Sioux	Standing Rock Sioux Tribe of North & South Dakota
597	Dakota 1, Nebraska, Wyoming 1, Montana 1	NE	Cherry	Sioux	Upper Sioux Community, Minnesota
597	Dakota 1, Nebraska, Wyoming 1, Montana 1	NE	Cherry	Sioux	Yankton Sioux Tribe of South Dakota
426	Nebraska, Kansas 1, Colorado 1, Wyoming 1	NE	Cheyenne	Arapaho of Upper Arkansas	Arapaho Tribe of the Wind River Reservation, Wyoming
426	Nebraska, Kansas 1, Colorado 1, Wyoming 1	NE	Cheyenne	Cheyenne of Upper Arkansas	Cheyenne-Arapaho Tribes of Oklahoma
124	Missouri 1, Kansas 1, Nebraska	NE	Clay	Kansas	Kaw Nation, Oklahoma
191	Kansas 1, Nebraska	NE	Clay	Confederated Pawnee: Grand Pawnee, Pawnee Loup, Pawnee Republicans, Pawnee Tappaye residing on the Platt and Loup Fork	Pawnee Nation of Oklahoma
315	Nebraska	NE	Colfax	Omaha	Omaha Tribe of Nebraska
408	Dakota 1, Nebraska	NE	Colfax	Pawnee (four confederated bands)	Pawnee Nation of Oklahoma
315	Nebraska	NE	Cuming	Omaha	Omaha Tribe of Nebraska
636	Nebraska	NE	Cuming	Omaha	Omaha Tribe of Nebraska
637	Nebraska	NE	Cuming	Omaha	Omaha Tribe of Nebraska
408	Dakota 1, Nebraska	NE	Custer	Pawnee (four confederated bands)	Pawnee Nation of Oklahoma
315	Nebraska	NE	Dakota	Omaha	Omaha Tribe of Nebraska
597	Dakota 1, Nebraska, Wyoming 1, Montana 1	NE	Dawes	Arapaho	Arapaho Tribe of the Wind River Reservation, Wyoming
597	Dakota 1, Nebraska, Wyoming 1, Montana 1	NE	Dawes	Sioux	Assiniboine and Sioux Tribes of the Fort Peck Indian Reservation, Montana

NEBRASKA—Present-Day Tribes Associated with Indian Land Cessions 1784-1894

MAP #	MAP Name	State	County	Tribe Named in Treaty	Present-Day Tribe
597	Dakota 1, Nebraska, Wyoming 1, Montana 1	NE	Dawes	Sioux	Cheyenne River Sioux Tribe of the Cheyenne River Reservation, South Dakota
597	Dakota 1, Nebraska, Wyoming 1, Montana 1	NE	Dawes	Sioux	Crow Creek Sioux Tribe of the Crow Creek Reservation, South Dakota
597	Dakota 1, Nebraska, Wyoming 1, Montana 1	NE	Dawes	Sioux	Flandreau Santee Sioux Tribe of South Dakota
597	Dakota 1, Nebraska, Wyoming 1, Montana 1	NE	Dawes	Sioux	Lower Brule Sioux Tribe of the Lower Brule Reservation, South Dakota
597	Dakota 1, Nebraska, Wyoming 1, Montana 1	NE	Dawes	Sioux	Lower Sioux Indian Community in the State of Minnesota
597	Dakota 1, Nebraska, Wyoming 1, Montana 1	NE	Dawes	Sioux	Oglala Sioux Tribe of the Pine Ridge Reservation, South Dakota
597	Dakota 1, Nebraska, Wyoming 1, Montana 1	NE	Dawes	Sioux	Prairie Island Indian Community in the State of Minnesota
597	Dakota 1, Nebraska, Wyoming 1, Montana 1	NE	Dawes	Sioux	Rosebud Sioux Tribe of the Rosebud Indian Reservation, South Dakota
597	Dakota 1, Nebraska, Wyoming 1, Montana 1	NE	Dawes	Sioux	Santee Sioux Nation, Nebraska
597	Dakota 1, Nebraska, Wyoming 1, Montana 1	NE	Dawes	Sioux	Shakopee Mdewakanton Sioux Community of Minnesota
597	Dakota 1, Nebraska, Wyoming 1, Montana 1	NE	Dawes	Sioux	Sisseton-Wahpeton Oyate of the Lake Traverse Reservation, South Dakota
597	Dakota 1, Nebraska, Wyoming 1, Montana 1	NE	Dawes	Sioux	Spirit Lake Tribe, North Dakota
597	Dakota 1, Nebraska, Wyoming 1, Montana 1	NE	Dawes	Sioux	Standing Rock Sioux Tribe of North & South Dakota
597	Dakota 1, Nebraska, Wyoming 1, Montana 1	NE	Dawes	Sioux	Upper Sioux Community, Minnesota
597	Dakota 1, Nebraska, Wyoming 1, Montana 1	NE	Dawes	Sioux	Yankton Sioux Tribe of South Dakota
191	Kansas 1, Nebraska	NE	Dawson	Confederated Pawnee: Grand Pawnee, Pawnee Loup, Pawnee Republicans, Pawnee Tappaye residing on the Platt and Loup Fork	Pawnee Nation of Oklahoma
408	Dakota 1, Nebraska	NE	Dawson	Pawnee (four confederated bands)	Pawnee Nation of Oklahoma
426	Nebraska, Kansas 1, Colorado 1, Wyoming 1	NE	Deuel	Arapaho of Upper Arkansas	Arapaho Tribe of the Wind River Reservation, Wyoming

NEBRASKA—Present-Day Tribes Associated with Indian Land Cessions 1784-1894

MAP #	MAP Name	State	County	Tribe Named in Treaty	Present-Day Tribe
426	Nebraska, Kansas 1, Colorado 1, Wyoming 1	NE	Deuel	Cheyenne of Upper Arkansas	Cheyenne-Arapaho Tribes of Oklahoma
315	Nebraska	NE	Dixon	Omaha	Omaha Tribe of Nebraska
315	Nebraska	NE	Dodge	Omaha	Omaha Tribe of Nebraska
315	Nebraska	NE	Douglas	Omaha	Omaha Tribe of Nebraska
426	Nebraska, Kansas 1, Colorado 1, Wyoming 1	NE	Dundy	Arapaho of Upper Arkansas	Arapaho Tribe of the Wind River Reservation, Wyoming
426	Nebraska, Kansas 1, Colorado 1, Wyoming 1	NE	Dundy	Cheyenne of Upper Arkansas	Cheyenne-Arapaho Tribes of Oklahoma
124	Missouri 1, Kansas 1, Nebraska	NE	Fillmore	Kansas	Kaw Nation, Oklahoma
191	Kansas 1, Nebraska	NE	Fillmore	Confederated Pawnee: Grand Pawnee, Pawnee Loup, Pawnee Republicans, Pawnee Tappaye residing on the Platt and Loup Fork	Pawnee Nation of Oklahoma
191	Kansas 1, Nebraska	NE	Frontier	Confederated Pawnee: Grand Pawnee, Pawnee Loup, Pawnee Republicans, Pawnee Tappaye residing on the Platt and Loup Fork	Pawnee Nation of Oklahoma
191	Kansas 1, Nebraska	NE	Furnas	Confederated Pawnee: Grand Pawnee, Pawnee Loup, Pawnee Republicans, Pawnee Tappaye residing on the Platt and Loup Fork	Pawnee Nation of Oklahoma
124	Missouri 1, Kansas 1, Nebraska	NE	Gage	Kansas	Kaw Nation, Oklahoma
186	Nebraska	NE	Gage	Missouri	Otoe-Missouria Tribe of Indians, Oklahoma
186	Nebraska	NE	Gage	Oto	Otoe-Missouria Tribe of Indians, Oklahoma
595	Nebraska (eastern portion), Kansas 2	NE	Gage	Missouri	Otoe-Missouria Tribe of Indians, Oklahoma
595	Nebraska (eastern portion), Kansas 2	NE	Gage	Oto	Otoe-Missouria Tribe of Indians, Oklahoma
626	Kansas 2, Nebraska (eastern portion)	NE	Gage	Missouri	Otoe-Missouria Tribe of Indians, Oklahoma
626	Kansas 2, Nebraska (eastern portion)	NE	Gage	Oto	Otoe-Missouria Tribe of Indians, Oklahoma
426	Nebraska, Kansas 1, Colorado 1, Wyoming 1	NE	Garden	Arapaho of Upper Arkansas	Arapaho Tribe of the Wind River Reservation, Wyoming

NEBRASKA—Present-Day Tribes Associated with Indian Land Cessions 1784-1894

MAP #	MAP Name	State	County	Tribe Named in Treaty	Present-Day Tribe
426	Nebraska, Kansas 1, Colorado 1, Wyoming 1	NE	Garden	Cheyenne of Upper Arkansas	Cheyenne-Arapaho Tribes of Oklahoma
584	Nebraska	NE	Garden	Sioux	Assiniboine and Sioux Tribes of the Fort Peck Indian Reservation, Montana
584	Nebraska	NE	Garden	Sioux	Cheyenne River Sioux Tribe of the Cheyenne River Reservation, South Dakota
584	Nebraska	NE	Garden	Sioux	Crow Creek Sioux Tribe of the Crow Creek Reservation, South Dakota
584	Nebraska	NE	Garden	Sioux	Flandreau Santee Sioux Tribe of South Dakota
584	Nebraska	NE	Garden	Sioux	Lower Brule Sioux Tribe of the Lower Brule Reservation, South Dakota
584	Nebraska	NE	Garden	Sioux	Lower Sioux Indian Community in the State of Minnesota
584	Nebraska	NE	Garden	Sioux	Oglala Sioux Tribe of the Pine Ridge Reservation, South Dakota
584	Nebraska	NE	Garden	Sioux	Prairie Island Indian Community in the State of Minnesota
584	Nebraska	NE	Garden	Sioux	Rosebud Sioux Tribe of the Rosebud Indian Reservation, South Dakota
584	Nebraska	NE	Garden	Sioux	Santee Sioux Nation, Nebraska
584	Nebraska	NE	Garden	Sioux	Shakopee Mdewakanton Sioux Community of Minnesota
584	Nebraska	NE	Garden	Sioux	Sisseton-Wahpeton Oyate of the Lake Traverse Reservation, South Dakota
584	Nebraska	NE	Garden	Sioux	Spirit Lake Tribe, North Dakota
584	Nebraska	NE	Garden	Sioux	Standing Rock Sioux Tribe of North & South Dakota
584	Nebraska	NE	Garden	Sioux	Upper Sioux Community, Minnesota
584	Nebraska	NE	Garden	Sioux	Yankton Sioux Tribe of South Dakota
408	Dakota 1, Nebraska	NE	Garfield	Pawnee (four confederated bands)	Pawnee Nation of Oklahoma
191	Kansas 1, Nebraska	NE	Gosper	Confederated Pawnee: Grand Pawnee, Pawnee Loup, Pawnee Republicans, Pawnee Tappaye residing on the Platt and Loup Fork	Pawnee Nation of Oklahoma
584	Nebraska	NE	Grant	Sioux	Assiniboine and Sioux Tribes of the Fort Peck Indian Reservation, Montana
584	Nebraska	NE	Grant	Sioux	Cheyenne River Sioux Tribe of the Cheyenne River Reservation, South Dakota
584	Nebraska	NE	Grant	Sioux	Crow Creek Sioux Tribe of the Crow Creek Reservation, South Dakota
584	Nebraska	NE	Grant	Sioux	Flandreau Santee Sioux Tribe of South Dakota
584	Nebraska	NE	Grant	Sioux	Lower Brule Sioux Tribe of the Lower Brule Reservation, South Dakota
584	Nebraska	NE	Grant	Sioux	Lower Sioux Indian Community in the State of Minnesota

NEBRASKA—Present-Day Tribes Associated with Indian Land Cessions 1784-1894

MAP #	MAP Name	State	County	Tribe Named in Treaty	Present-Day Tribe
584	Nebraska	NE	Grant	Sioux	Oglala Sioux Tribe of the Pine Ridge Reservation, South Dakota
584	Nebraska	NE	Grant	Sioux	Prairie Island Indian Community in the State of Minnesota
584	Nebraska	NE	Grant	Sioux	Rosebud Sioux Tribe of the Rosebud Indian Reservation, South Dakota
584	Nebraska	NE	Grant	Sioux	Santee Sioux Nation, Nebraska
584	Nebraska	NE	Grant	Sioux	Shakopee Mdewakanton Sioux Community of Minnesota
584	Nebraska	NE	Grant	Sioux	Sisseton-Wahpeton Oyate of the Lake Traverse Reservation, South Dakota
584	Nebraska	NE	Grant	Sioux	Spirit Lake Tribe, North Dakota
584	Nebraska	NE	Grant	Sioux	Standing Rock Sioux Tribe of North & South Dakota
584	Nebraska	NE	Grant	Sioux	Upper Sioux Community, Minnesota
584	Nebraska	NE	Grant	Sioux	Yankton Sioux Tribe of South Dakota
408	Dakota 1, Nebraska	NE	Greeley	Pawnee (four confederated bands)	Pawnee Nation of Oklahoma
191	Kansas 1, Nebraska	NE	Hall	Confederated Pawnee: Grand Pawnee, Pawnee Loup, Pawnee Republicans, Pawnee Tappaye residing on the Platt and Loup Fork	Pawnee Nation of Oklahoma
270	Nebraska 1	NE	Hall	Pawnee (four confederated bands)	Pawnee Nation of Oklahoma
408	Dakota 1, Nebraska	NE	Hall	Pawnee (four confederated bands)	Pawnee Nation of Oklahoma
191	Kansas 1, Nebraska	NE	Hamilton	Confederated Pawnee: Grand Pawnee, Pawnee Loup, Pawnee Republicans, Pawnee Tappaye residing on the Platt and Loup Fork	Pawnee Nation of Oklahoma
191	Kansas 1, Nebraska	NE	Harlan	Confederated Pawnee: Grand Pawnee, Pawnee Loup, Pawnee Republicans, Pawnee Tappaye residing on the Platt and Loup Fork	Pawnee Nation of Oklahoma
191	Kansas 1, Nebraska	NE	Hayes	Confederated Pawnee: Grand Pawnee, Pawnee Loup, Pawnee Republicans, Pawnee Tappaye residing on the Platt and Loup Fork	Pawnee Nation of Oklahoma
426	Nebraska, Kansas 1, Colorado 1, Wyoming 1	NE	Hayes	Arapaho of Upper Arkansas	Arapaho Tribe of the Wind River Reservation, Wyoming
426	Nebraska, Kansas 1, Colorado 1, Wyoming 1	NE	Hayes	Cheyenne of Upper Arkansas	Cheyenne-Arapaho Tribes of Oklahoma

NEBRASKA—Present-Day Tribes Associated with Indian Land Cessions 1784-1894

MAP #	MAP Name	State	County	Tribe Named in Treaty	Present-Day Tribe
191	Kansas 1, Nebraska	NE	Hitchcock	Confederated Pawnee: Grand Pawnee, Pawnee Loup, Pawnee Republicans, Pawnee Tappaye residing on the Platt and Loup Fork	Pawnee Nation of Oklahoma
426	Nebraska, Kansas 1, Colorado 1, Wyoming 1	NE	Hitchcock	Arapaho of Upper Arkansas	Arapaho Tribe of the Wind River Reservation, Wyoming
426	Nebraska, Kansas 1, Colorado 1, Wyoming 1	NE	Hitchcock	Cheyenne of Upper Arkansas	Cheyenne-Arapaho Tribes of Oklahoma
408	Dakota 1, Nebraska	NE	Holt	Pawnee (four confederated bands)	Pawnee Nation of Oklahoma
584	Nebraska	NE	Hooker	Sioux	Assiniboine and Sioux Tribes of the Fort Peck Indian Reservation, Montana
584	Nebraska	NE	Hooker	Sioux	Cheyenne River Sioux Tribe of the Cheyenne River Reservation, South Dakota
584	Nebraska	NE	Hooker	Sioux	Crow Creek Sioux Tribe of the Crow Creek Reservation, South Dakota
584	Nebraska	NE	Hooker	Sioux	Flandreau Santee Sioux Tribe of South Dakota
584	Nebraska	NE	Hooker	Sioux	Lower Brule Sioux Tribe of the Lower Brule Reservation, South Dakota
584	Nebraska	NE	Hooker	Sioux	Lower Sioux Indian Community in the State of Minnesota
584	Nebraska	NE	Hooker	Sioux	Oglala Sioux Tribe of the Pine Ridge Reservation, South Dakota
584	Nebraska	NE	Hooker	Sioux	Prairie Island Indian Community in the State of Minnesota
584	Nebraska	NE	Hooker	Sioux	Rosebud Sioux Tribe of the Rosebud Indian Reservation, South Dakota
584	Nebraska	NE	Hooker	Sioux	Santee Sioux Nation, Nebraska
584	Nebraska	NE	Hooker	Sioux	Shakopee Mdewakanton Sioux Community of Minnesota
584	Nebraska	NE	Hooker	Sioux	Sisseton-Wahpeton Oyate of the Lake Traverse Reservation, South Dakota
584	Nebraska	NE	Hooker	Sioux	Spirit Lake Tribe, North Dakota
584	Nebraska	NE	Hooker	Sioux	Standing Rock Sioux Tribe of North & South Dakota
584	Nebraska	NE	Hooker	Sioux	Upper Sioux Community, Minnesota
584	Nebraska	NE	Hooker	Sioux	Yankton Sioux Tribe of South Dakota
408	Dakota 1, Nebraska	NE	Howard	Pawnee (four confederated bands)	Pawnee Nation of Oklahoma
124	Missouri 1, Kansas 1, Nebraska	NE	Jefferson	Kansas	Kaw Nation, Oklahoma
595	Nebraska (eastern portion), Kansas 2	NE	Jefferson	Missouri	Otoe-Missouria Tribe of Indians, Oklahoma
595	Nebraska (eastern portion), Kansas 2	NE	Jefferson	Oto	Otoe-Missouria Tribe of Indians, Oklahoma

NEBRASKA—Present-Day Tribes Associated with Indian Land Cessions 1784-1894

MAP #	MAP Name	State	County	Tribe Named in Treaty	Present-Day Tribe
124	Missouri 1, Kansas 1, Nebraska	NE	Johnson	Kansas	Kaw Nation, Oklahoma
186	Nebraska	NE	Johnson	Missouri	Otoe-Missouria Tribe of Indians, Oklahoma
186	Nebraska	NE	Johnson	Oto	Otoe-Missouria Tribe of Indians, Oklahoma
191	Kansas 1, Nebraska	NE	Kearny	Confederated Pawnee: Grand Pawnee, Pawnee Loup, Pawnee Republicans, Pawnee Tappaye residing on the Platt and Loup Fork	Pawnee Nation of Oklahoma
426	Nebraska, Kansas 1, Colorado 1, Wyoming 1	NE	Keith	Arapaho of Upper Arkansas	Arapaho Tribe of the Wind River Reservation, Wyoming
426	Nebraska, Kansas 1, Colorado 1, Wyoming 1	NE	Keith	Cheyenne of Upper Arkansas	Cheyenne-Arapaho Tribes of Oklahoma
584	Nebraska	NE	Keith	Sioux	Assiniboiné and Sioux Tribes of the Fort Peck Indian Reservation, Montana
584	Nebraska	NE	Keith	Sioux	Cheyenne River Sioux Tribe of the Cheyenne River Reservation, South Dakota
584	Nebraska	NE	Keith	Sioux	Crow Creek Sioux Tribe of the Crow Creek Reservation, South Dakota
584	Nebraska	NE	Keith	Sioux	Flandreau Santee Sioux Tribe of South Dakota
584	Nebraska	NE	Keith	Sioux	Lower Brule Sioux Tribe of the Lower Brule Reservation, South Dakota
584	Nebraska	NE	Keith	Sioux	Lower Sioux Indian Community in the State of Minnesota
584	Nebraska	NE	Keith	Sioux	Oglala Sioux Tribe of the Pine Ridge Reservation, South Dakota
584	Nebraska	NE	Keith	Sioux	Prairie Island Indian Community in the State of Minnesota
584	Nebraska	NE	Keith	Sioux	Rosebud Sioux Tribe of the Rosebud Indian Reservation, South Dakota
584	Nebraska	NE	Keith	Sioux	Santee Sioux Nation, Nebraska
584	Nebraska	NE	Keith	Sioux	Shakopee Mdewakanton Sioux Community of Minnesota
584	Nebraska	NE	Keith	Sioux	Sisseton-Wahpeton Oyate of the Lake Traverse Reservation, South Dakota
584	Nebraska	NE	Keith	Sioux	Spirit Lake Tribe, North Dakota
584	Nebraska	NE	Keith	Sioux	Standing Rock Sioux Tribe of North & South Dakota
584	Nebraska	NE	Keith	Sioux	Upper Sioux Community, Minnesota
584	Nebraska	NE	Keith	Sioux	Yankton Sioux Tribe of South Dakota
408	Dakota 1, Nebraska	NE	Keya Paha	Pawnee (four confederated bands)	Pawnee Nation of Oklahoma
426	Nebraska, Kansas 1, Colorado 1, Wyoming 1	NE	Kimball	Arapaho of Upper Arkansas	Arapaho Tribe of the Wind River Reservation, Wyoming

NEBRASKA—Present-Day Tribes Associated with Indian Land Cessions 1784-1894

MAP #	MAP Name	State	County	Tribe Named in Treaty	Present-Day Tribe
426	Nebraska, Kansas 1, Colorado 1, Wyoming 1	NE	Kimball	Cheyenne of Upper Arkansas	Cheyenne-Arapaho Tribes of Oklahoma
315	Nebraska	NE	Knox	Omaha	Omaha Tribe of Nebraska
408	Dakota 1, Nebraska	NE	Knox	Pawnee (four confederated bands)	Pawnee Nation of Oklahoma
514	Nebraska (eastern portion)	NE	Knox	Santee Sioux	Santee Sioux Nation, Nebraska
526	Nebraska (eastern portion)	NE	Knox	Santee Sioux	Santee Sioux Nation, Nebraska
556	Nebraska 2	NE	Knox	Santee Sioux	Santee Sioux Nation, Nebraska
124	Missouri 1, Kansas 1, Nebraska	NE	Lancaster	Kansas	Kaw Nation, Oklahoma
186	Nebraska	NE	Lancaster	Missouri	Otoe-Missouria Tribe of Indians, Oklahoma
186	Nebraska	NE	Lancaster	Oto	Otoe-Missouria Tribe of Indians, Oklahoma
191	Kansas 1, Nebraska	NE	Lincoln	Confederated Pawnee: Grand Pawnee, Pawnee Loup, Pawnee Republicans, Pawnee Tappaye residing on the Platt and Loup Fork	Pawnee Nation of Oklahoma
408	Dakota 1, Nebraska	NE	Lincoln	Pawnee (four confederated bands)	Pawnee Nation of Oklahoma
426	Nebraska, Kansas 1, Colorado 1, Wyoming 1	NE	Lincoln	Arapaho of Upper Arkansas	Arapaho Tribe of the Wind River Reservation, Wyoming
426	Nebraska, Kansas 1, Colorado 1, Wyoming 1	NE	Lincoln	Cheyenne of Upper Arkansas	Cheyenne-Arapaho Tribes of Oklahoma
584	Nebraska	NE	Lincoln	Sioux	Assiniboine and Sioux Tribes of the Fort Peck Indian Reservation, Montana
584	Nebraska	NE	Lincoln	Sioux	Cheyenne River Sioux Tribe of the Cheyenne River Reservation, South Dakota
584	Nebraska	NE	Lincoln	Sioux	Crow Creek Sioux Tribe of the Crow Creek Reservation, South Dakota
584	Nebraska	NE	Lincoln	Sioux	Flandreau Santee Sioux Tribe of South Dakota
584	Nebraska	NE	Lincoln	Sioux	Lower Brule Sioux Tribe of the Lower Brule Reservation, South Dakota
584	Nebraska	NE	Lincoln	Sioux	Lower Sioux Indian Community in the State of Minnesota
584	Nebraska	NE	Lincoln	Sioux	Oglala Sioux Tribe of the Pine Ridge Reservation, South Dakota
584	Nebraska	NE	Lincoln	Sioux	Prairie Island Indian Community in the State of Minnesota
584	Nebraska	NE	Lincoln	Sioux	Rosebud Sioux Tribe of the Rosebud Indian Reservation, South Dakota
584	Nebraska	NE	Lincoln	Sioux	Santee Sioux Nation, Nebraska
584	Nebraska	NE	Lincoln	Sioux	Shakopee Mdewakanton Sioux Community of Minnesota

NEBRASKA—Present-Day Tribes Associated with Indian Land Cessions 1784-1894

MAP #	MAP Name	State	County	Tribe Named in Treaty	Present-Day Tribe
584	Nebraska	NE	Lincoln	Sioux	Sisseton-Wahpeton Oyate of the Lake Traverse Reservation, South Dakota
584	Nebraska	NE	Lincoln	Sioux	Spirit Lake Tribe, North Dakota
584	Nebraska	NE	Lincoln	Sioux	Standing Rock Sioux Tribe of North & South Dakota
584	Nebraska	NE	Lincoln	Sioux	Upper Sioux Community, Minnesota
584	Nebraska	NE	Lincoln	Sioux	Yankton Sioux Tribe of South Dakota
408	Dakota 1, Nebraska	NE	Logan	Pawnee (four confederated bands)	Pawnee Nation of Oklahoma
408	Dakota 1, Nebraska	NE	Loup	Pawnee (four confederated bands)	Pawnee Nation of Oklahoma
315	Nebraska	NE	Madison	Omaha	Omaha Tribe of Nebraska
408	Dakota 1, Nebraska	NE	Madison	Pawnee (four confederated bands)	Pawnee Nation of Oklahoma
584	Nebraska	NE	McPherson	Sioux	Assiniboine and Sioux Tribes of the Fort Peck Indian Reservation, Montana
584	Nebraska	NE	McPherson	Sioux	Cheyenne River Sioux Tribe of the Cheyenne River Reservation, South Dakota
584	Nebraska	NE	McPherson	Sioux	Crow Creek Sioux Tribe of the Crow Creek Reservation, South Dakota
584	Nebraska	NE	McPherson	Sioux	Flandreau Santee Sioux Tribe of South Dakota
584	Nebraska	NE	McPherson	Sioux	Lower Brule Sioux Tribe of the Lower Brule Reservation, South Dakota
584	Nebraska	NE	McPherson	Sioux	Lower Sioux Indian Community in the State of Minnesota
584	Nebraska	NE	McPherson	Sioux	Oglala Sioux Tribe of the Pine Ridge Reservation, South Dakota
584	Nebraska	NE	McPherson	Sioux	Prairie Island Indian Community in the State of Minnesota
584	Nebraska	NE	McPherson	Sioux	Rosebud Sioux Tribe of the Rosebud Indian Reservation, South Dakota
584	Nebraska	NE	McPherson	Sioux	Santee Sioux Nation, Nebraska
584	Nebraska	NE	McPherson	Sioux	Shakopee Mdewakanton Sioux Community of Minnesota
584	Nebraska	NE	McPherson	Sioux	Sisseton-Wahpeton Oyate of the Lake Traverse Reservation, South Dakota
584	Nebraska	NE	McPherson	Sioux	Spirit Lake Tribe, North Dakota
584	Nebraska	NE	McPherson	Sioux	Standing Rock Sioux Tribe of North & South Dakota
584	Nebraska	NE	McPherson	Sioux	Upper Sioux Community, Minnesota
584	Nebraska	NE	McPherson	Sioux	Yankton Sioux Tribe of South Dakota
270	Nebraska 1	NE	Merrick	Pawnee (four confederated bands)	Pawnee Nation of Oklahoma
408	Dakota 1, Nebraska	NE	Merrick	Pawnee (four confederated bands)	Pawnee Nation of Oklahoma
426	Nebraska, Kansas 1, Colorado 1, Wyoming 1	NE	Morrill	Arapaho of Upper Arkansas	Arapaho Tribe of the Wind River Reservation, Wyoming
426	Nebraska, Kansas 1, Colorado 1, Wyoming 1	NE	Morrill	Cheyenne of Upper Arkansas	Cheyenne-Arapaho Tribes of Oklahoma

NEBRASKA—Present-Day Tribes Associated with Indian Land Cessions 1784-1894

MAP #	MAP Name	State	County	Tribe Named in Treaty	Present-Day Tribe
584	Nebraska	NE	Morrill	Sioux	Assiniboine and Sioux Tribes of the Fort Peck Indian Reservation, Montana
584	Nebraska	NE	Morrill	Sioux	Cheyenne River Sioux Tribe of the Cheyenne River Reservation, South Dakota
584	Nebraska	NE	Morrill	Sioux	Crow Creek Sioux Tribe of the Crow Creek Reservation, South Dakota
584	Nebraska	NE	Morrill	Sioux	Flandreau Santee Sioux Tribe of South Dakota
584	Nebraska	NE	Morrill	Sioux	Lower Brule Sioux Tribe of the Lower Brule Reservation, South Dakota
584	Nebraska	NE	Morrill	Sioux	Lower Sioux Indian Community in the State of Minnesota
584	Nebraska	NE	Morrill	Sioux	Oglala Sioux Tribe of the Pine Ridge Reservation, South Dakota
584	Nebraska	NE	Morrill	Sioux	Prairie Island Indian Community in the State of Minnesota
584	Nebraska	NE	Morrill	Sioux	Rosebud Sioux Tribe of the Rosebud Indian Reservation, South Dakota
584	Nebraska	NE	Morrill	Sioux	Santee Sioux Nation, Nebraska
584	Nebraska	NE	Morrill	Sioux	Shakopee Mdewakanton Sioux Community of Minnesota
584	Nebraska	NE	Morrill	Sioux	Sisseton-Wahpeton Oyate of the Lake Traverse Reservation, South Dakota
584	Nebraska	NE	Morrill	Sioux	Spirit Lake Tribe, North Dakota
584	Nebraska	NE	Morrill	Sioux	Standing Rock Sioux Tribe of North & South Dakota
584	Nebraska	NE	Morrill	Sioux	Upper Sioux Community, Minnesota
584	Nebraska	NE	Morrill	Sioux	Yankton Sioux Tribe of South Dakota
408	Dakota 1, Nebraska	NE	Nance	Pawnee (four confederated bands)	Pawnee Nation of Oklahoma
590	Nebraska	NE	Nance	Pawnee	Pawnee Nation of Oklahoma
155	Nebraska	NE	Nemaha	Iowa	Iowa Tribe of Kansas and Nebraska
155	Nebraska	NE	Nemaha	Iowa	Iowa Tribe of Oklahoma
155	Nebraska	NE	Nemaha	Medewakanton	Flandreau Santee Sioux Tribe of South Dakota
155	Nebraska	NE	Nemaha	Medewakanton	Lower Sioux Indian Community in the State of Minnesota
155	Nebraska	NE	Nemaha	Medewakanton	Prairie Island Indian Community in the State of Minnesota
155	Nebraska	NE	Nemaha	Medewakanton	Santee Sioux Nation, Nebraska
155	Nebraska	NE	Nemaha	Medewakanton	Shakopee Mdewakanton Sioux Community of Minnesota
155	Nebraska	NE	Nemaha	Medewakanton	Upper Sioux Community, Minnesota
155	Nebraska	NE	Nemaha	Missouri	Otoe-Missouria Tribe of Indians, Oklahoma
155	Nebraska	NE	Nemaha	Omaha	Omaha Tribe of Nebraska
155	Nebraska	NE	Nemaha	Oto	Otoe-Missouria Tribe of Indians, Oklahoma
155	Nebraska	NE	Nemaha	Sauk and Fox	Sac & Fox Nation of Missouri in Kansas and Nebraska
155	Nebraska	NE	Nemaha	Sauk and Fox	Sac & Fox Nation, Oklahoma
155	Nebraska	NE	Nemaha	Sauk and Fox	Sac & Fox Tribe of the Mississippi in Iowa

NEBRASKA—Present-Day Tribes Associated with Indian Land Cessions 1784-1894

MAP #	MAP Name	State	County	Tribe Named in Treaty	Present-Day Tribe
155	Nebraska	NE	Nemaha	Sioux	Assiniboiné and Sioux Tribes of the Fort Peck Indian Reservation, Montana
155	Nebraska	NE	Nemaha	Sioux	Cheyenne River Sioux Tribe of the Cheyenne River Reservation, South Dakota
155	Nebraska	NE	Nemaha	Sioux	Crow Creek Sioux Tribe of the Crow Creek Reservation, South Dakota
155	Nebraska	NE	Nemaha	Sioux	Flandreau Santee Sioux Tribe of South Dakota
155	Nebraska	NE	Nemaha	Sioux	Lower Brule Sioux Tribe of the Lower Brule Reservation, South Dakota
155	Nebraska	NE	Nemaha	Sioux	Lower Sioux Indian Community in the State of Minnesota
155	Nebraska	NE	Nemaha	Sioux	Oglala Sioux Tribe of the Pine Ridge Reservation, South Dakota
155	Nebraska	NE	Nemaha	Sioux	Prairie Island Indian Community in the State of Minnesota
155	Nebraska	NE	Nemaha	Sioux	Rosebud Sioux Tribe of the Rosebud Indian Reservation, South Dakota
155	Nebraska	NE	Nemaha	Sioux	Santee Sioux Nation, Nebraska
155	Nebraska	NE	Nemaha	Sioux	Shakopee Mdewakanton Sioux Community of Minnesota
155	Nebraska	NE	Nemaha	Sioux	Sisseton-Wahpeton Oyate of the Lake Traverse Reservation, South Dakota
155	Nebraska	NE	Nemaha	Sioux	Spirit Lake Tribe, North Dakota
155	Nebraska	NE	Nemaha	Sioux	Standing Rock Sioux Tribe of North & South Dakota
155	Nebraska	NE	Nemaha	Sioux	Upper Sioux Community, Minnesota
155	Nebraska	NE	Nemaha	Sioux	Yankton Sioux Tribe of South Dakota
155	Nebraska	NE	Nemaha	Sisseton	Sisseton-Wahpeton Oyate of the Lake Traverse Reservation, South Dakota
155	Nebraska	NE	Nemaha	Wahpekuta	Lower Sioux Indian Community in the State of Minnesota
155	Nebraska	NE	Nemaha	Wahpekuta	Prairie Island Indian Community in the State of Minnesota
186	Nebraska	NE	Nemaha	Missouri	Otoe-Missouria Tribe of Indians, Oklahoma
186	Nebraska	NE	Nemaha	Oto	Otoe-Missouria Tribe of Indians, Oklahoma
314	Nebraska	NE	Nemaha	Missouri	Otoe-Missouria Tribe of Indians, Oklahoma
314	Nebraska	NE	Nemaha	Oto	Otoe-Missouria Tribe of Indians, Oklahoma
124	Missouri 1, Kansas 1, Nebraska	NE	Nuckolls	Kansas	Kaw Nation, Oklahoma
186	Nebraska	NE	Otoe	Missouri	Otoe-Missouria Tribe of Indians, Oklahoma
186	Nebraska	NE	Otoe	Oto	Otoe-Missouria Tribe of Indians, Oklahoma
314	Nebraska	NE	Otoe	Missouri	Otoe-Missouria Tribe of Indians, Oklahoma
314	Nebraska	NE	Otoe	Oto	Otoe-Missouria Tribe of Indians, Oklahoma
124	Missouri 1, Kansas 1, Nebraska	NE	Pawnee	Kansas	Kaw Nation, Oklahoma

NEBRASKA—Present-Day Tribes Associated with Indian Land Cessions 1784-1894

MAP #	MAP Name	State	County	Tribe Named in Treaty	Present-Day Tribe
186	Nebraska	NE	Pawnee	Missouri	Otoe-Missouria Tribe of Indians, Oklahoma
186	Nebraska	NE	Pawnee	Oto	Otoe-Missouria Tribe of Indians, Oklahoma
626	Kansas 2, Nebraska (eastern portion)	NE	Pawnee	Missouri	Otoe-Missouria Tribe of Indians, Oklahoma
626	Kansas 2, Nebraska (eastern portion)	NE	Pawnee	Oto	Otoe-Missouria Tribe of Indians, Oklahoma
426	Nebraska, Kansas 1, Colorado 1, Wyoming 1	NE	Perkins	Arapaho of Upper Arkansas	Arapaho Tribe of the Wind River Reservation, Wyoming
426	Nebraska, Kansas 1, Colorado 1, Wyoming 1	NE	Perkins	Cheyenne of Upper Arkansas	Cheyenne-Arapaho Tribes of Oklahoma
191	Kansas 1, Nebraska	NE	Phelps	Confederated Pawnee: Grand Pawnee, Pawnee Loup, Pawnee Republicans, Pawnee Tappaye residing on the Platt and Loup Fork	Pawnee Nation of Oklahoma
315	Nebraska	NE	Pierce	Omaha	Omaha Tribe of Nebraska
315	Nebraska	NE	Platte	Omaha	Omaha Tribe of Nebraska
408	Dakota 1, Nebraska	NE	Platte	Pawnee (four confederated bands)	Pawnee Nation of Oklahoma
191	Kansas 1, Nebraska	NE	Red Willow	Confederated Pawnee: Grand Pawnee, Pawnee Loup, Pawnee Republicans, Pawnee Tappaye residing on the Platt and Loup Fork	Pawnee Nation of Oklahoma
124	Missouri 1, Kansas 1, Nebraska	NE	Richardson	Kansas	Kaw Nation, Oklahoma
154	Nebraska	NE	Richardson	Iowa	Iowa Tribe of Kansas and Nebraska
154	Nebraska	NE	Richardson	Iowa	Iowa Tribe of Oklahoma
154	Nebraska	NE	Richardson	Medewakanton	Flandreau Santee Sioux Tribe of South Dakota
154	Nebraska	NE	Richardson	Medewakanton	Lower Sioux Indian Community in the State of Minnesota
154	Nebraska	NE	Richardson	Medewakanton	Prairie Island Indian Community in the State of Minnesota
154	Nebraska	NE	Richardson	Medewakanton	Santee Sioux Nation, Nebraska
154	Nebraska	NE	Richardson	Medewakanton	Shakopee Mdewakanton Sioux Community of Minnesota
154	Nebraska	NE	Richardson	Medewakanton	Upper Sioux Community, Minnesota
154	Nebraska	NE	Richardson	Missouri	Otoe-Missouria Tribe of Indians, Oklahoma
154	Nebraska	NE	Richardson	Omaha	Omaha Tribe of Nebraska
154	Nebraska	NE	Richardson	Oto	Otoe-Missouria Tribe of Indians, Oklahoma
154	Nebraska	NE	Richardson	Sauk and Fox	Sac & Fox Nation of Missouri in Kansas and Nebraska
154	Nebraska	NE	Richardson	Sauk and Fox	Sac & Fox Nation, Oklahoma
154	Nebraska	NE	Richardson	Sauk and Fox	Sac & Fox Tribe of the Mississippi in Iowa

NEBRASKA—Present-Day Tribes Associated with Indian Land Cessions 1784-1894

MAP #	MAP Name	State	County	Tribe Named in Treaty	Present-Day Tribe
154	Nebraska	NE	Richardson	Sioux	Assiniboine and Sioux Tribes of the Fort Peck Indian Reservation, Montana
154	Nebraska	NE	Richardson	Sioux	Cheyenne River Sioux Tribe of the Cheyenne River Reservation, South Dakota
154	Nebraska	NE	Richardson	Sioux	Crow Creek Sioux Tribe of the Crow Creek Reservation, South Dakota
154	Nebraska	NE	Richardson	Sioux	Flandreau Santee Sioux Tribe of South Dakota
154	Nebraska	NE	Richardson	Sioux	Lower Brule Sioux Tribe of the Lower Brule Reservation, South Dakota
154	Nebraska	NE	Richardson	Sioux	Lower Sioux Indian Community in the State of Minnesota
154	Nebraska	NE	Richardson	Sioux	Oglala Sioux Tribe of the Pine Ridge Reservation, South Dakota
154	Nebraska	NE	Richardson	Sioux	Prairie Island Indian Community in the State of Minnesota
154	Nebraska	NE	Richardson	Sioux	Rosebud Sioux Tribe of the Rosebud Indian Reservation, South Dakota
154	Nebraska	NE	Richardson	Sioux	Santee Sioux Nation, Nebraska
154	Nebraska	NE	Richardson	Sioux	Shakopee Mdewakanton Sioux Community of Minnesota
154	Nebraska	NE	Richardson	Sioux	Sisseton-Wahpeton Oyate of the Lake Traverse Reservation, South Dakota
154	Nebraska	NE	Richardson	Sioux	Spirit Lake Tribe, North Dakota
154	Nebraska	NE	Richardson	Sioux	Standing Rock Sioux Tribe of North & South Dakota
154	Nebraska	NE	Richardson	Sioux	Upper Sioux Community, Minnesota
154	Nebraska	NE	Richardson	Sioux	Yankton Sioux Tribe of South Dakota
154	Nebraska	NE	Richardson	Sisseton	Sisseton-Wahpeton Oyate of the Lake Traverse Reservation, South Dakota
154	Nebraska	NE	Richardson	Wahpekuta	Lower Sioux Indian Community in the State of Minnesota
154	Nebraska	NE	Richardson	Wahpekuta	Prairie Island Indian Community in the State of Minnesota
155	Nebraska	NE	Richardson	Iowa	Iowa Tribe of Kansas and Nebraska
155	Nebraska	NE	Richardson	Iowa	Iowa Tribe of Oklahoma
155	Nebraska	NE	Richardson	Medewakanton	Flandreau Santee Sioux Tribe of South Dakota
155	Nebraska	NE	Richardson	Medewakanton	Lower Sioux Indian Community in the State of Minnesota
155	Nebraska	NE	Richardson	Medewakanton	Prairie Island Indian Community in the State of Minnesota
155	Nebraska	NE	Richardson	Medewakanton	Santee Sioux Nation, Nebraska
155	Nebraska	NE	Richardson	Medewakanton	Shakopee Mdewakanton Sioux Community of Minnesota
155	Nebraska	NE	Richardson	Medewakanton	Upper Sioux Community, Minnesota
155	Nebraska	NE	Richardson	Missouri	Otoe-Missouria Tribe of Indians, Oklahoma
155	Nebraska	NE	Richardson	Omaha	Omaha Tribe of Nebraska
155	Nebraska	NE	Richardson	Oto	Otoe-Missouria Tribe of Indians, Oklahoma
155	Nebraska	NE	Richardson	Sauk and Fox	Sac & Fox Nation of Missouri in Kansas and Nebraska

NEBRASKA—Present-Day Tribes Associated with Indian Land Cessions 1784-1894

MAP #	MAP Name	State	County	Tribe Named in Treaty	Present-Day Tribe
155	Nebraska	NE	Richardson	Sauk and Fox	Sac & Fox Nation, Oklahoma
155	Nebraska	NE	Richardson	Sauk and Fox	Sac & Fox Tribe of the Mississippi in Iowa
155	Nebraska	NE	Richardson	Sioux	Assiniboine and Sioux Tribes of the Fort Peck Indian Reservation, Montana
155	Nebraska	NE	Richardson	Sioux	Cheyenne River Sioux Tribe of the Cheyenne River Reservation, South Dakota
155	Nebraska	NE	Richardson	Sioux	Crow Creek Sioux Tribe of the Crow Creek Reservation, South Dakota
155	Nebraska	NE	Richardson	Sioux	Flandreau Santee Sioux Tribe of South Dakota
155	Nebraska	NE	Richardson	Sioux	Lower Brule Sioux Tribe of the Lower Brule Reservation, South Dakota
155	Nebraska	NE	Richardson	Sioux	Lower Sioux Indian Community in the State of Minnesota
155	Nebraska	NE	Richardson	Sioux	Oglala Sioux Tribe of the Pine Ridge Reservation, South Dakota
155	Nebraska	NE	Richardson	Sioux	Prairie Island Indian Community in the State of Minnesota
155	Nebraska	NE	Richardson	Sioux	Rosebud Sioux Tribe of the Rosebud Indian Reservation, South Dakota
155	Nebraska	NE	Richardson	Sioux	Santee Sioux Nation, Nebraska
155	Nebraska	NE	Richardson	Sioux	Shakopee Mdewakanton Sioux Community of Minnesota
155	Nebraska	NE	Richardson	Sioux	Sisseton-Wahpeton Oyate of the Lake Traverse Reservation, South Dakota
155	Nebraska	NE	Richardson	Sioux	Spirit Lake Tribe, North Dakota
155	Nebraska	NE	Richardson	Sioux	Standing Rock Sioux Tribe of North & South Dakota
155	Nebraska	NE	Richardson	Sioux	Upper Sioux Community, Minnesota
155	Nebraska	NE	Richardson	Sioux	Yankton Sioux Tribe of South Dakota
155	Nebraska	NE	Richardson	Sisseton	Sisseton-Wahpeton Oyate of the Lake Traverse Reservation, South Dakota
155	Nebraska	NE	Richardson	Wahpekuta	Lower Sioux Indian Community in the State of Minnesota
155	Nebraska	NE	Richardson	Wahpekuta	Prairie Island Indian Community in the State of Minnesota
186	Nebraska	NE	Richardson	Missouri	Otoe-Missouria Tribe of Indians, Oklahoma
186	Nebraska	NE	Richardson	Oto	Otoe-Missouria Tribe of Indians, Oklahoma
427	Nebraska (eastern portion)	NE	Richardson	Sauk and Fox of the Missouri and the Iowa	Sac & Fox Nation of Missouri in Kansas and Nebraska
427	Nebraska (eastern portion)	NE	Richardson	Sauk and Fox of the Missouri and the Iowa	Sac & Fox Tribe of the Mississippi in Iowa
408	Dakota 1, Nebraska	NE	Rock	Pawnee (four confederated bands)	Pawnee Nation of Oklahoma
124	Missouri 1, Kansas 1, Nebraska	NE	Saline	Kansas	Kaw Nation, Oklahoma
186	Nebraska	NE	Saline	Missouri	Otoe-Missouria Tribe of Indians, Oklahoma

NEBRASKA—Present-Day Tribes Associated with Indian Land Cessions 1784-1894

MAP #	MAP Name	State	County	Tribe Named in Treaty	Present-Day Tribe
186	Nebraska	NE	Saline	Oto	Otoe-Missouria Tribe of Indians, Oklahoma
315	Nebraska	NE	Sarpy	Omaha	Omaha Tribe of Nebraska
314	Nebraska	NE	Saunders	Missouri	Otoe-Missouria Tribe of Indians, Oklahoma
314	Nebraska	NE	Saunders	Oto	Otoe-Missouria Tribe of Indians, Oklahoma
426	Nebraska, Kansas 1, Colorado 1, Wyoming 1	NE	Scotts Bluff	Arapaho of Upper Arkansas	Arapaho Tribe of the Wind River Reservation, Wyoming
426	Nebraska, Kansas 1, Colorado 1, Wyoming 1	NE	Scotts Bluff	Cheyenne of Upper Arkansas	Cheyenne-Arapaho Tribes of Oklahoma
186	Nebraska	NE	Seward	Missouri	Otoe-Missouria Tribe of Indians, Oklahoma
186	Nebraska	NE	Seward	Oto	Otoe-Missouria Tribe of Indians, Oklahoma
191	Kansas 1, Nebraska	NE	Seward	Confederated Pawnee: Grand Pawnee, Pawnee Loup, Pawnee Republicans, Pawnee Tappaye residing on the Platt and Loup Fork	Pawnee Nation of Oklahoma
314	Nebraska	NE	Seward	Missouri	Otoe-Missouria Tribe of Indians, Oklahoma
314	Nebraska	NE	Seward	Oto	Otoe-Missouria Tribe of Indians, Oklahoma
584	Nebraska	NE	Sheridan	Sioux	Assiniboine and Sioux Tribes of the Fort Peck Indian Reservation, Montana
584	Nebraska	NE	Sheridan	Sioux	Cheyenne River Sioux Tribe of the Cheyenne River Reservation, South Dakota
584	Nebraska	NE	Sheridan	Sioux	Crow Creek Sioux Tribe of the Crow Creek Reservation, South Dakota
584	Nebraska	NE	Sheridan	Sioux	Flandreau Santee Sioux Tribe of South Dakota
584	Nebraska	NE	Sheridan	Sioux	Lower Brule Sioux Tribe of the Lower Brule Reservation, South Dakota
584	Nebraska	NE	Sheridan	Sioux	Lower Sioux Indian Community in the State of Minnesota
584	Nebraska	NE	Sheridan	Sioux	Oglala Sioux Tribe of the Pine Ridge Reservation, South Dakota
584	Nebraska	NE	Sheridan	Sioux	Prairie Island Indian Community in the State of Minnesota
584	Nebraska	NE	Sheridan	Sioux	Rosebud Sioux Tribe of the Rosebud Indian Reservation, South Dakota
584	Nebraska	NE	Sheridan	Sioux	Santee Sioux Nation, Nebraska
584	Nebraska	NE	Sheridan	Sioux	Shakopee Mdewakanton Sioux Community of Minnesota
584	Nebraska	NE	Sheridan	Sioux	Sisseton-Wahpeton Oyate of the Lake Traverse Reservation, South Dakota
584	Nebraska	NE	Sheridan	Sioux	Spirit Lake Tribe, North Dakota
584	Nebraska	NE	Sheridan	Sioux	Standing Rock Sioux Tribe of North & South Dakota
584	Nebraska	NE	Sheridan	Sioux	Upper Sioux Community, Minnesota
584	Nebraska	NE	Sheridan	Sioux	Yankton Sioux Tribe of South Dakota

NEBRASKA—Present-Day Tribes Associated with Indian Land Cessions 1784-1894

MAP #	MAP Name	State	County	Tribe Named in Treaty	Present-Day Tribe
597	Dakota 1, Nebraska, Wyoming 1, Montana 1	NE	Sheridan	Arapaho	Arapaho Tribe of the Wind River Reservation, Wyoming
597	Dakota 1, Nebraska, Wyoming 1, Montana 1	NE	Sheridan	Sioux	Assiniboiné and Sioux Tribes of the Fort Peck Indian Reservation, Montana
597	Dakota 1, Nebraska, Wyoming 1, Montana 1	NE	Sheridan	Sioux	Cheyenne River Sioux Tribe of the Cheyenne River Reservation, South Dakota
597	Dakota 1, Nebraska, Wyoming 1, Montana 1	NE	Sheridan	Sioux	Crow Creek Sioux Tribe of the Crow Creek Reservation, South Dakota
597	Dakota 1, Nebraska, Wyoming 1, Montana 1	NE	Sheridan	Sioux	Flandreau Santee Sioux Tribe of South Dakota
597	Dakota 1, Nebraska, Wyoming 1, Montana 1	NE	Sheridan	Sioux	Lower Brulé Sioux Tribe of the Lower Brulé Reservation, South Dakota
597	Dakota 1, Nebraska, Wyoming 1, Montana 1	NE	Sheridan	Sioux	Lower Sioux Indian Community in the State of Minnesota
597	Dakota 1, Nebraska, Wyoming 1, Montana 1	NE	Sheridan	Sioux	Oglala Sioux Tribe of the Pine Ridge Reservation, South Dakota
597	Dakota 1, Nebraska, Wyoming 1, Montana 1	NE	Sheridan	Sioux	Prairie Island Indian Community in the State of Minnesota
597	Dakota 1, Nebraska, Wyoming 1, Montana 1	NE	Sheridan	Sioux	Rosebud Sioux Tribe of the Rosebud Indian Reservation, South Dakota
597	Dakota 1, Nebraska, Wyoming 1, Montana 1	NE	Sheridan	Sioux	Santee Sioux Nation, Nebraska
597	Dakota 1, Nebraska, Wyoming 1, Montana 1	NE	Sheridan	Sioux	Shakopee Mdewakanton Sioux Community of Minnesota
597	Dakota 1, Nebraska, Wyoming 1, Montana 1	NE	Sheridan	Sioux	Sisseton-Wahpeton Oyate of the Lake Traverse Reservation, South Dakota
597	Dakota 1, Nebraska, Wyoming 1, Montana 1	NE	Sheridan	Sioux	Spirit Lake Tribe, North Dakota
597	Dakota 1, Nebraska, Wyoming 1, Montana 1	NE	Sheridan	Sioux	Standing Rock Sioux Tribe of North & South Dakota
597	Dakota 1, Nebraska, Wyoming 1, Montana 1	NE	Sheridan	Sioux	Upper Sioux Community, Minnesota
597	Dakota 1, Nebraska, Wyoming 1, Montana 1	NE	Sheridan	Sioux	Yankton Sioux Tribe of South Dakota
631	Nebraska	NE	Sheridan	Sioux	Assiniboiné and Sioux Tribes of the Fort Peck Indian Reservation, Montana
631	Nebraska	NE	Sheridan	Sioux	Cheyenne River Sioux Tribe of the Cheyenne River Reservation, South Dakota

NEBRASKA—Present-Day Tribes Associated with Indian Land Cessions 1784-1894

MAP #	MAP Name	State	County	Tribe Named in Treaty	Present-Day Tribe
631	Nebraska	NE	Sheridan	Sioux	Crow Creek Sioux Tribe of the Crow Creek Reservation, South Dakota
631	Nebraska	NE	Sheridan	Sioux	Flandreau Santee Sioux Tribe of South Dakota
631	Nebraska	NE	Sheridan	Sioux	Lower Brule Sioux Tribe of the Lower Brule Reservation, South Dakota
631	Nebraska	NE	Sheridan	Sioux	Lower Sioux Indian Community in the State of Minnesota
631	Nebraska	NE	Sheridan	Sioux	Oglala Sioux Tribe of the Pine Ridge Reservation, South Dakota
631	Nebraska	NE	Sheridan	Sioux	Prairie Island Indian Community in the State of Minnesota
631	Nebraska	NE	Sheridan	Sioux	Rosebud Sioux Tribe of the Rosebud Indian Reservation, South Dakota
631	Nebraska	NE	Sheridan	Sioux	Santee Sioux Nation, Nebraska
631	Nebraska	NE	Sheridan	Sioux	Shakopee Mdewakanton Sioux Community of Minnesota
631	Nebraska	NE	Sheridan	Sioux	Sisseton-Wahpeton Oyate of the Lake Traverse Reservation, South Dakota
631	Nebraska	NE	Sheridan	Sioux	Spirit Lake Tribe, North Dakota
631	Nebraska	NE	Sheridan	Sioux	Standing Rock Sioux Tribe of North & South Dakota
631	Nebraska	NE	Sheridan	Sioux	Upper Sioux Community, Minnesota
631	Nebraska	NE	Sheridan	Sioux	Yankton Sioux Tribe of South Dakota
408	Dakota 1, Nebraska	NE	Sherman	Pawnee (four confederated bands)	Pawnee Nation of Oklahoma
584	Nebraska	NE	Sioux	Sioux	Assiniboine and Sioux Tribes of the Fort Peck Indian Reservation, Montana
584	Nebraska	NE	Sioux	Sioux	Cheyenne River Sioux Tribe of the Cheyenne River Reservation, South Dakota
584	Nebraska	NE	Sioux	Sioux	Crow Creek Sioux Tribe of the Crow Creek Reservation, South Dakota
584	Nebraska	NE	Sioux	Sioux	Flandreau Santee Sioux Tribe of South Dakota
584	Nebraska	NE	Sioux	Sioux	Lower Brule Sioux Tribe of the Lower Brule Reservation, South Dakota
584	Nebraska	NE	Sioux	Sioux	Lower Sioux Indian Community in the State of Minnesota
584	Nebraska	NE	Sioux	Sioux	Oglala Sioux Tribe of the Pine Ridge Reservation, South Dakota
584	Nebraska	NE	Sioux	Sioux	Prairie Island Indian Community in the State of Minnesota
584	Nebraska	NE	Sioux	Sioux	Rosebud Sioux Tribe of the Rosebud Indian Reservation, South Dakota
584	Nebraska	NE	Sioux	Sioux	Santee Sioux Nation, Nebraska
584	Nebraska	NE	Sioux	Sioux	Shakopee Mdewakanton Sioux Community of Minnesota
584	Nebraska	NE	Sioux	Sioux	Sisseton-Wahpeton Oyate of the Lake Traverse Reservation, South Dakota
584	Nebraska	NE	Sioux	Sioux	Spirit Lake Tribe, North Dakota
584	Nebraska	NE	Sioux	Sioux	Standing Rock Sioux Tribe of North & South Dakota

NEBRASKA—Present-Day Tribes Associated with Indian Land Cessions 1784-1894

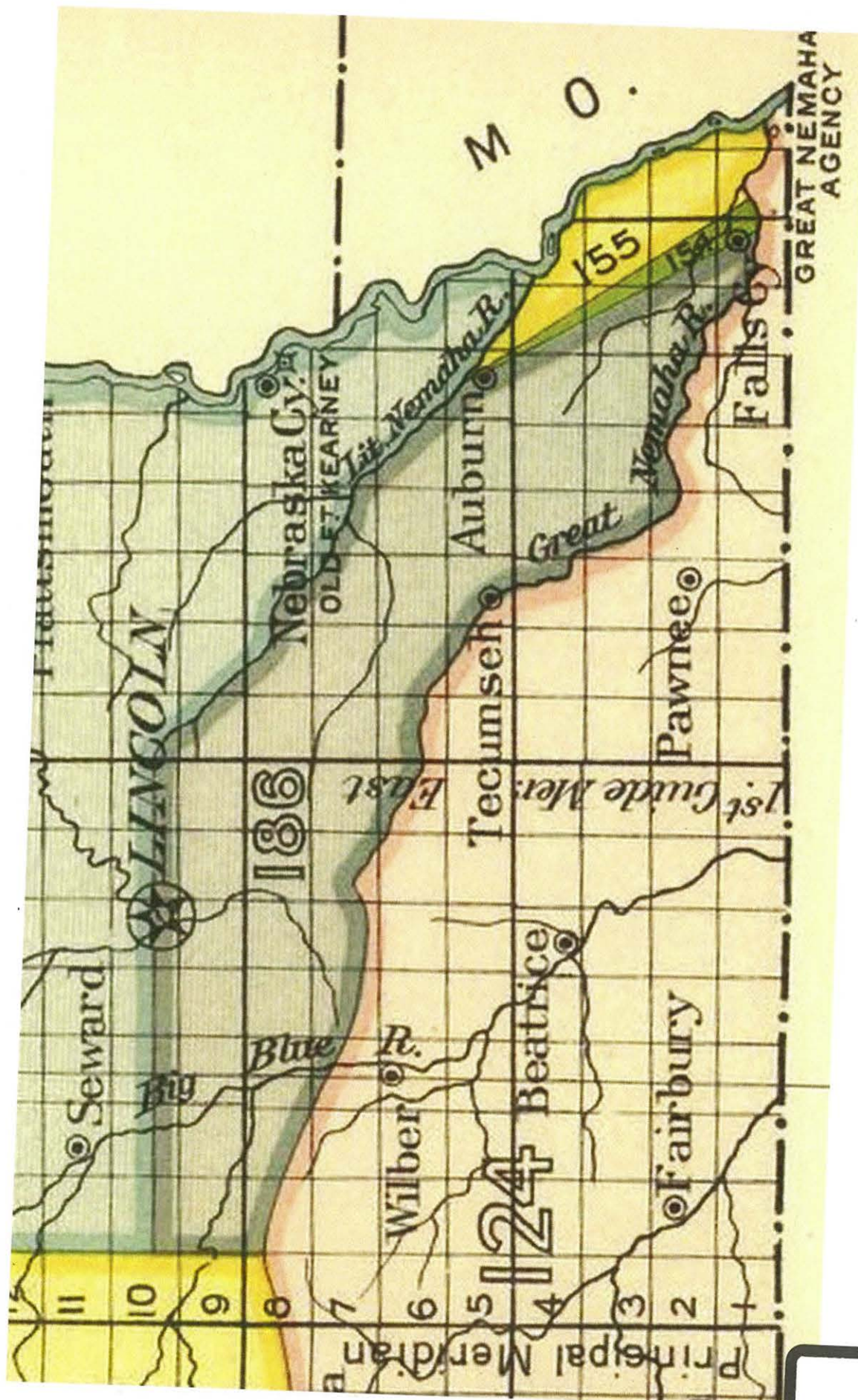
MAP #	MAP Name	State	County	Tribe Named in Treaty	Present-Day Tribe
584	Nebraska	NE	Sioux	Sioux	Upper Sioux Community, Minnesota
584	Nebraska	NE	Sioux	Sioux	Yankton Sioux Tribe of South Dakota
597	Dakota 1, Nebraska, Wyoming 1, Montana 1	NE	Sioux	Arapaho	Arapaho Tribe of the Wind River Reservation, Wyoming
597	Dakota 1, Nebraska, Wyoming 1, Montana 1	NE	Sioux	Sioux	Assiniboine and Sioux Tribes of the Fort Peck Indian Reservation, Montana
597	Dakota 1, Nebraska, Wyoming 1, Montana 1	NE	Sioux	Sioux	Cheyenne River Sioux Tribe of the Cheyenne River Reservation, South Dakota
597	Dakota 1, Nebraska, Wyoming 1, Montana 1	NE	Sioux	Sioux	Crow Creek Sioux Tribe of the Crow Creek Reservation, South Dakota
597	Dakota 1, Nebraska, Wyoming 1, Montana 1	NE	Sioux	Sioux	Flandreau Santee Sioux Tribe of South Dakota
597	Dakota 1, Nebraska, Wyoming 1, Montana 1	NE	Sioux	Sioux	Lower Brule Sioux Tribe of the Lower Brule Reservation, South Dakota
597	Dakota 1, Nebraska, Wyoming 1, Montana 1	NE	Sioux	Sioux	Lower Sioux Indian Community in the State of Minnesota
597	Dakota 1, Nebraska, Wyoming 1, Montana 1	NE	Sioux	Sioux	Oglala Sioux Tribe of the Pine Ridge Reservation, South Dakota
597	Dakota 1, Nebraska, Wyoming 1, Montana 1	NE	Sioux	Sioux	Prairie Island Indian Community in the State of Minnesota
597	Dakota 1, Nebraska, Wyoming 1, Montana 1	NE	Sioux	Sioux	Rosebud Sioux Tribe of the Rosebud Indian Reservation, South Dakota
597	Dakota 1, Nebraska, Wyoming 1, Montana 1	NE	Sioux	Sioux	Santee Sioux Nation, Nebraska
597	Dakota 1, Nebraska, Wyoming 1, Montana 1	NE	Sioux	Sioux	Shakopee Mdewakanton Sioux Community of Minnesota
597	Dakota 1, Nebraska, Wyoming 1, Montana 1	NE	Sioux	Sioux	Sisseton-Wahpeton Oyate of the Lake Traverse Reservation, South Dakota
597	Dakota 1, Nebraska, Wyoming 1, Montana 1	NE	Sioux	Sioux	Spirit Lake Tribe, North Dakota
597	Dakota 1, Nebraska, Wyoming 1, Montana 1	NE	Sioux	Sioux	Standing Rock Sioux Tribe of North & South Dakota
597	Dakota 1, Nebraska, Wyoming 1, Montana 1	NE	Sioux	Sioux	Upper Sioux Community, Minnesota
597	Dakota 1, Nebraska, Wyoming 1, Montana 1	NE	Sioux	Sioux	Yankton Sioux Tribe of South Dakota
315	Nebraska	NE	Stanton	Omaha	Omaha Tribe of Nebraska

NEBRASKA—Present-Day Tribes Associated with Indian Land Cessions 1784-1894

MAP #	MAP Name	State	County	Tribe Named in Treaty	Present-Day Tribe
124	Missouri 1, Kansas 1, Nebraska	NE	Thayer	Kansas	Kaw Nation, Oklahoma
408	Dakota 1, Nebraska	NE	Thomas	Pawnee (four confederated bands)	Pawnee Nation of Oklahoma
584	Nebraska	NE	Thomas	Sioux	Assiniboine and Sioux Tribes of the Fort Peck Indian Reservation, Montana
584	Nebraska	NE	Thomas	Sioux	Cheyenne River Sioux Tribe of the Cheyenne River Reservation, South Dakota
584	Nebraska	NE	Thomas	Sioux	Crow Creek Sioux Tribe of the Crow Creek Reservation, South Dakota
584	Nebraska	NE	Thomas	Sioux	Flandreau Santee Sioux Tribe of South Dakota
584	Nebraska	NE	Thomas	Sioux	Lower Brule Sioux Tribe of the Lower Brule Reservation, South Dakota
584	Nebraska	NE	Thomas	Sioux	Lower Sioux Indian Community in the State of Minnesota
584	Nebraska	NE	Thomas	Sioux	Oglala Sioux Tribe of the Pine Ridge Reservation, South Dakota
584	Nebraska	NE	Thomas	Sioux	Prairie Island Indian Community in the State of Minnesota
584	Nebraska	NE	Thomas	Sioux	Rosebud Sioux Tribe of the Rosebud Indian Reservation, South Dakota
584	Nebraska	NE	Thomas	Sioux	Santee Sioux Nation, Nebraska
584	Nebraska	NE	Thomas	Sioux	Shakopee Mdewakanton Sioux Community of Minnesota
584	Nebraska	NE	Thomas	Sioux	Sisseton-Wahpeton Oyate of the Lake Traverse Reservation, South Dakota
584	Nebraska	NE	Thomas	Sioux	Spirit Lake Tribe, North Dakota
584	Nebraska	NE	Thomas	Sioux	Standing Rock Sioux Tribe of North & South Dakota
584	Nebraska	NE	Thomas	Sioux	Upper Sioux Community, Minnesota
584	Nebraska	NE	Thomas	Sioux	Yankton Sioux Tribe of South Dakota
315	Nebraska	NE	Thurston	Omaha	Omaha Tribe of Nebraska
467	Nebraska 1	NE	Thurston	Omaha	Omaha Tribe of Nebraska
469	Nebraska (eastern portion)	NE	Thurston	Winnebago	Ho-Chunk Nation of Wisconsin
469	Nebraska (eastern portion)	NE	Thurston	Winnebago	Winnebago Tribe of Nebraska
470	Nebraska (eastern portion)	NE	Thurston	Winnebago	Ho-Chunk Nation of Wisconsin
470	Nebraska (eastern portion)	NE	Thurston	Winnebago	Winnebago Tribe of Nebraska
570	Nebraska	NE	Thurston	Omaha	Omaha Tribe of Nebraska
637	Nebraska	NE	Thurston	Omaha	Omaha Tribe of Nebraska
408	Dakota 1, Nebraska	NE	Valley	Pawnee (four confederated bands)	Pawnee Nation of Oklahoma

NEBRASKA—Present-Day Tribes Associated with Indian Land Cessions 1784-1894

MAP #	MAP Name	State	County	Tribe Named in Treaty	Present-Day Tribe
315	Nebraska	NE	Washington	Omaha	Omaha Tribe of Nebraska
315	Nebraska	NE	Wayne	Omaha	Omaha Tribe of Nebraska
636	Nebraska	NE	Wayne	Omaha	Omaha Tribe of Nebraska
124	Missouri 1, Kansas 1, Nebraska	NE	Webster	Kansas	Kaw Nation, Oklahoma
191	Kansas 1, Nebraska	NE	Webster	Confederated Pawnee: Grand Pawnee, Pawnee Loup, Pawnee Republicans, Pawnee Tappaye residing on the Platt and Loup Fork	Pawnee Nation of Oklahoma
191	Kansas 1, Nebraska	NE	York	Confederated Pawnee: Grand Pawnee, Pawnee Loup, Pawnee Republicans, Pawnee Tappaye residing on the Platt and Loup Fork	Pawnee Nation of Oklahoma



NEBRASKA—Present-Day Tribes Associated with Indian Land Cessions 1784-1894

MAP #	MAP Name	State	County	Tribes Named in Treaty	Present-Day Tribes
154	Nebraska	NE	Richardson	Sioux	Assiniboiné and Sioux Tribes of the Fort Peck Indian Reservation, Montana
154	Nebraska	NE	Richardson	Sioux	Cheyenne River Sioux Tribe of the Cheyenne River Reservation, South Dakota
154	Nebraska	NE	Richardson	Sioux	Crow Creek Sioux Tribe of the Crow Creek Reservation, South Dakota
154	Nebraska	NE	Richardson	Sioux	Flandreau Santee Sioux Tribe of South Dakota
154	Nebraska	NE	Richardson	Sioux	Lower Brulé Sioux Tribe of the Lower Brulé Reservation, South Dakota
154	Nebraska	NE	Richardson	Sioux	Lower Sioux Indian Community in the State of Minnesota
154	Nebraska	NE	Richardson	Sioux	Oglala Sioux Tribe of the Pine Ridge Reservation, South Dakota
154	Nebraska	NE	Richardson	Sioux	Prairie Island Indian Community in the State of Minnesota
154	Nebraska	NE	Richardson	Sioux	Rosebud Sioux Tribe of the Rosebud Indian Reservation, South Dakota
154	Nebraska	NE	Richardson	Sioux	Santee Sioux Nation, Nebraska
154	Nebraska	NE	Richardson	Sioux	Shakopee Mdewakanton Sioux Community of Minnesota
154	Nebraska	NE	Richardson	Sioux	Sisseton-Wahpeton Oyate of the Lake Traverse Reservation, South Dakota
154	Nebraska	NE	Richardson	Sioux	Spirit Lake Tribe, North Dakota
154	Nebraska	NE	Richardson	Sioux	Standing Rock Sioux Tribe of North & South Dakota
154	Nebraska	NE	Richardson	Sioux	Upper Sioux Community, Minnesota
154	Nebraska	NE	Richardson	Sioux	Yankton Sioux Tribe of South Dakota
154	Nebraska	NE	Richardson	Sisseton	Sisseton-Wahpeton Oyate of the Lake Traverse Reservation, South Dakota
154	Nebraska	NE	Richardson	Wahpekuta	Lower Sioux Indian Community in the State of Minnesota
154	Nebraska	NE	Richardson	Wahpekuta	Prairie Island Indian Community in the State of Minnesota
155	Nebraska	NE	Richardson	Iowa	Iowa Tribe of Kansas and Nebraska
155	Nebraska	NE	Richardson	Iowa	Iowa Tribe of Oklahoma
155	Nebraska	NE	Richardson	Medewakanton	Flandreau Santee Sioux Tribe of South Dakota
155	Nebraska	NE	Richardson	Medewakanton	Lower Sioux Indian Community in the State of Minnesota
155	Nebraska	NE	Richardson	Medewakanton	Prairie Island Indian Community in the State of Minnesota
155	Nebraska	NE	Richardson	Medewakanton	Santee Sioux Nation, Nebraska
155	Nebraska	NE	Richardson	Medewakanton	Shakopee Mdewakanton Sioux Community of Minnesota
155	Nebraska	NE	Richardson	Medewakanton	Upper Sioux Community, Minnesota
155	Nebraska	NE	Richardson	Missouri	Otoe-Missouria Tribe of Indians, Oklahoma
155	Nebraska	NE	Richardson	Omaha	Omaha Tribe of Nebraska
155	Nebraska	NE	Richardson	Oto	Otoe-Missouria Tribe of Indians, Oklahoma
155	Nebraska	NE	Richardson	Sauk and Fox	Sac & Fox Nation of Missouri in Kansas and Nebraska

NEBRASKA—Present-Day Tribes Associated with Indian Land Cessions 1784-1894

MAP #	MAP Name	State	County	Tribe Named in Treaty	Present-Day Tribe
155	Nebraska	NE	Richardson	Sauk and Fox	Sac & Fox Nation, Oklahoma
155	Nebraska	NE	Richardson	Sauk and Fox	Sac & Fox Tribe of the Mississippi in Iowa
155	Nebraska	NE	Richardson	Sioux	Assiniboine and Sioux Tribes of the Fort Peck Indian Reservation, Montana
155	Nebraska	NE	Richardson	Sioux	Cheyenne River Sioux Tribe of the Cheyenne River Reservation, South Dakota
155	Nebraska	NE	Richardson	Sioux	Crow Creek Sioux Tribe of the Crow Creek Reservation, South Dakota
155	Nebraska	NE	Richardson	Sioux	Flandreau Santee Sioux Tribe of South Dakota
155	Nebraska	NE	Richardson	Sioux	Lower Brule Sioux Tribe of the Lower Brule Reservation, South Dakota
155	Nebraska	NE	Richardson	Sioux	Lower Sioux Indian Community in the State of Minnesota
155	Nebraska	NE	Richardson	Sioux	Oglala Sioux Tribe of the Pine Ridge Reservation, South Dakota
155	Nebraska	NE	Richardson	Sioux	Prairie Island Indian Community in the State of Minnesota
155	Nebraska	NE	Richardson	Sioux	Rosebud Sioux Tribe of the Rosebud Indian Reservation, South Dakota
155	Nebraska	NE	Richardson	Sioux	Santee Sioux Nation, Nebraska
155	Nebraska	NE	Richardson	Sioux	Shakopee Mdewakanton Sioux Community of Minnesota
155	Nebraska	NE	Richardson	Sioux	Sisseton-Wahpeton Oyate of the Lake Traverse Reservation, South Dakota
155	Nebraska	NE	Richardson	Sioux	Spirit Lake Tribe, North Dakota
155	Nebraska	NE	Richardson	Sioux	Standing Rock Sioux Tribe of North & South Dakota
155	Nebraska	NE	Richardson	Sioux	Upper Sioux Community, Minnesota
155	Nebraska	NE	Richardson	Sioux	Yankton Sioux Tribe of South Dakota
155	Nebraska	NE	Richardson	Sisseton	Sisseton-Wahpeton Oyate of the Lake Traverse Reservation, South Dakota
155	Nebraska	NE	Richardson	Wahpekuta	Lower Sioux Indian Community in the State of Minnesota
155	Nebraska	NE	Richardson	Wahpekuta	Prairie Island Indian Community in the State of Minnesota
186	Nebraska	NE	Richardson	Missouri	Otoe-Missouria Tribe of Indians, Oklahoma
186	Nebraska	NE	Richardson	Oto	Otoe-Missouria Tribe of Indians, Oklahoma
427	Nebraska (eastern portion)	NE	Richardson	Sauk and Fox of the Missouri and the Iowa	Sac & Fox Nation of Missouri in Kansas and Nebraska
427	Nebraska (eastern portion)	NE	Richardson	Sauk and Fox of the Missouri and the Iowa	Sac & Fox Tribe of the Mississippi in Iowa
408	Dakota 1, Nebraska	NE	Rock	Pawnee (four confederated bands)	Pawnee Nation of Oklahoma
124	Missouri 1, Kansas 1, Nebraska	NE	Saline	Kansas	Kaw Nation, Oklahoma
186	Nebraska	NE	Saline	Missouri	Otoe-Missouria Tribe of Indians, Oklahoma

TREATY WITH THE SAUK AND FOXES, ETC., 1830.

July 15, 1830. | 7 Stat., 328. | Proclamation, Feb. 24, 1831.

Articles of a treaty made and concluded by William Clark Superintendent of Indian Affairs and Willoughby Morgan, Col. of the United States 1st Regt. Infantry, Commissioners on behalf of the United States on the one part, and the undersigned Deputations of the Confederated Tribes of the Sacs and Foxes; the Medawah-Kanton, Wahpacoota, Wahpeton and Sissetong Bands or Tribes of Sioux; the Omahas, Ioways, Ottoes and Missouriias on the other part.

The said Tribes being anxious to remove all causes which may hereafter create any unfriendly feeling between them, and being also anxious to provide other sources for supplying their wants besides those of hunting, which they are sensible must soon entirely fail them; agree with the United States on the following Articles.

ARTICLE 1.

The said Tribes cede and relinquish to the United States forever all their right and title to the lands lying within the following boundaries, to wit: Beginning at the upper fork of the Des Moines River, and passing the sources of the Little Sioux, and Floyd's Rivers, to the fork of the first creek which falls into the Big Sioux or Calumet on the east side; thence, down said creek, and Calumet River to the Missouri River; thence down said Missouri River to the Missouri State line, above the Kansas; thence along said line to the north west corner of the said State, thence to the high lands between the waters falling into the Missouri and Des Moines, passing to said high lands along the dividing ridge between the forks of the Grand River; thence along said high lands or ridge separating the waters of the Missouri from those of the Des Moines, to a point opposite the source of Boyer River, and thence in a direct line to the upper fork of the Des Moines, the place of beginning. But it is understood that the lands ceded and relinquished by this Treaty, are to be assigned and allotted under the direction of the President of the United States, to the Tribes now living thereon, or to such other Tribes as the President may locate thereon for hunting, and other purposes.

ARTICLE 2.

The confederated Tribes of the Sacs and Foxes, cede and relinquish to the United States forever, a tract of Country twenty miles in width, from the Mississippi to the Des Moines; situate south, and adjoining the line between the said confederated Tribes of Sacs and Foxes, and the Sioux; as established by the second article of the Treaty of Prairie du Chien of the nineteenth of August one thousand eight hundred and twenty-five.

ARTICLE 3.

The Medawah-Kanton, Wah-pa-coota, Wahpeton and Sisseton Bands of the Sioux cede and relinquish to the United States forever, a Tract of Country twenty miles in width, from the Mississippi to the Des Moines River, situate north, and adjoining the line mentioned in the preceding article.

ARTICLE 4.

In consideration of the cessions and relinquishments made in the first, second, and third articles of this Treaty, the United States agree to pay to the Sacs, three thousand dollars,—and to the Foxes three

thousand dollars; To the Sioux of the Mississippi two thousand dollars;—To the Yancton and Santie Bands of Sioux three thousand dollars;—To the Omahas, two thousand five hundred dollars;— To the Ioways two thousand five hundred dollars;—To the Ottoes and Missouriias two thousand five hundred dollars, and to the Sacs of the Missouri River five hundred dollars; to be paid annually for ten successive years at such place, or places on the Mississippi or Missouri, as may be most convenient to said Tribes, either in money, merchandise, or domestic animals, at their option; and when said annuities or any portion of them shall be paid in merchandise, the same is to be delivered to them at the first cost of the goods at St. Louis free of transportation. And the United States further agree to make to the said Tribes and Bands, the following allowances for the period of ten years, and as long thereafter as the President of the United States may think necessary and proper, in addition to the sums herein before stipulated to be paid them; that is to say; To the Bands of the Sioux mentioned in the third article, one Blacksmith at the expense of the United States, and the necessary tools; also instruments for agricultural purposes, and iron and steel to the amount of seven hundred dollars;—To the Yancton and Santie Bands of Sioux, one Blacksmith at the expense of the United States, and the necessary tools, also instruments for agricultural purposes to the amount of four hundred dollars; To the Omahas one Blacksmith at the expense of the United States, and the necessary tools, also instruments for agricultural purposes to the amount of five hundred dollars;—To the Ioways an assistant Blacksmith at the expense of the United States, also instruments for agricultural purposes to the amount of six hundred dollars; To the Ottoes and Missouriias one Blacksmith at the expense of the United States, and the necessary tools, also instruments for agricultural purposes to the amount of five hundred dollars; and to the Sacs of the Missouri River, one Blacksmith at the expense of the United States and the necessary tools; also instruments for agricultural purposes to the amount of two hundred dollars.

ARTICLE 5.

And the United States further agree to set apart three thousand dollars annually for ten successive years, to be applied in the discretion of the President of the United States, to the education of the children of the said Tribes and Bands, parties hereto.

ARTICLE 6.

The Yanckton and Santie Bands of the Sioux not being fully represented, it is agreed, that if they shall sign this Treaty, they shall be considered as parties thereto, and bound by all its stipulations.

ARTICLE 7.

It is agreed between the parties hereto, that the lines shall be run, and marked as soon as the President of the United States may deem it expedient.

ARTICLE 8.

The United States agree to distribute between the several Tribes, parties hereto, five thousand, one hundred and thirty-two dollars worth of merchandise, the receipt whereof, the said Tribes hereby acknowledge; which, together with the amounts agreed to be paid, and the allowances in the fourth and fifth articles of this Treaty, shall be considered as a full compensation for the cession and relinquishments herein made.

ARTICLE 9.

The Sioux Bands in Council having earnestly solicited that they might have permission to bestow upon the half breeds of their Nation, the tract of land within the following limits, to wit: Beginning at a place called the barn, below and near the village of the Red Wing Chief, and running back fifteen miles; thence in a parallel line with Lake Pepin and the Mississippi, about thirty-two miles to a point opposite Beef or O-Boeuf River; thence fifteen miles to the Grand Encampment opposite the River aforesaid; The United States agree to suffer said half Breeds to occupy said tract of country; they holding by the same title, and in the same manner that other Indian Titles are held.

ARTICLE 10.

The Omahas, loways and Ottoes, for themselves, and in behalf of the Yanckton and Santie Bands of Sioux, having earnestly requested that they might be permitted to make some provision for their half-breeds, and particularly that they might bestow upon them the tract of country within the following limits, to wit; Beginning at the mouth of the Little Ne-mohaw River, and running up the main channel of said River to a point which will be ten miles from its mouth in a direct line; from thence in a direct line, to strike the Grand Nemohaw ten miles above its mouth, in a direct line (the distance between the two Ne-mohaws being about twenty miles)—thence down said River to its mouth; thence up, and with the Meanders of the Missouri River to the point of beginning, it is agreed that the half-breeds of said Tribes and Bands may be suffered to occupy said tract of land; holding it in the same manner, and by the same title that other Indian titles are held; but the President of the United States may hereafter assign to any of the said half-breeds, to be held by him or them in fee simple, any portion of said tract not exceeding a section, of six hundred and forty acres to each individual. And this provision shall extend to the cession made by the Sioux in the preceding Article.

ARTICLE 11.

The reservation of land mentioned in the preceding Article having belonged to the Ottoes, and having been exclusively ceded by them; it is agreed that the Omahas, the loways and the Yanckton and Santie Bands of Sioux shall pay out of their annuities to the said Ottoe Tribe, for the period of ten years, Three hundred Dollars annually; of which sum the Omahas shall pay one hundred Dollars, the loways one hundred Dollars, and the Yanckton and Santie Bands one hundred dollars.

ARTICLE 12.

It is agreed that nothing contained in the foregoing Articles shall be so construed as to affect any claim, or right in common, which has heretofore been held by any Tribes, parties to this Treaty, to any lands not embraced in the cession herein made; but that the same shall be occupied and held by them as heretofore.

ARTICLE 13.

This Treaty, or any part thereof, shall take effect, and be obligatory upon the Contracting parties, so soon as the same shall be ratified by the President of the United States, by and with the advice and consent of the Senate thereof.

Done, and signed, and sealed at Prairie du Chien, in the Territory of Michigan, this fifteenth day of July, in the year of our Lord one thousand eight hundred and thirty, and of the independence of the United States, the fifty-fifth.

DATE: 2/28/2012
TIME: 13:25:26 CST

UNITED STATES DEPARTMENT OF THE INTERIOR
BUREAU OF INDIAN AFFAIRS
TRACT/OWNER/ADDRESS/INTEREST
Effective Date: 07/01/2000

PAGE: 1
REQUESTOR: HVALANDR

Tract ID: 874 T 1000
Agency: HORTON AGENCY

Section	Township	Range	County	ST	Meridian	Acres
3	002.00N	016.00E	Richardson	NE	Sixth Principal	44.790

IOWA TRIBE OF KANSAS AND NEBRASKA,
3345 THRASHER ROAD
WHITE CLOUD, KS 66094

OMAHA TRIBE OF NEBRASKA,
OMAHA TRIBAL COUNCIL
ATTN TRIBAL TREASURER
PO BOX 368
MACY, NE 68039

TTL Interest: .2500000000
BEN Interest: .2500000000
Ownership Type: T - Trust

TTL Interest: .2500000000
BEN Interest: .2500000000
Ownership Type: T - Trust

OTOE-MISSOURIA TRIBE,
8151 HIGHWAY 177
RED ROCK, OK 74651

SANTEE SIOUX TRIBE,
SANTÉE SIOUX TRIBE OF NEBRASKA
ATTN TREASURER
425 FRAZIER AVE N SUITE 2
NIOBRARA, NE 68760-7219

TTL Interest: .2500000000
BEN Interest: .2500000000
Ownership Type: T - Trust

TTL Interest: .1250000000
BEN Interest: .1250000000
Ownership Type: T - Trust

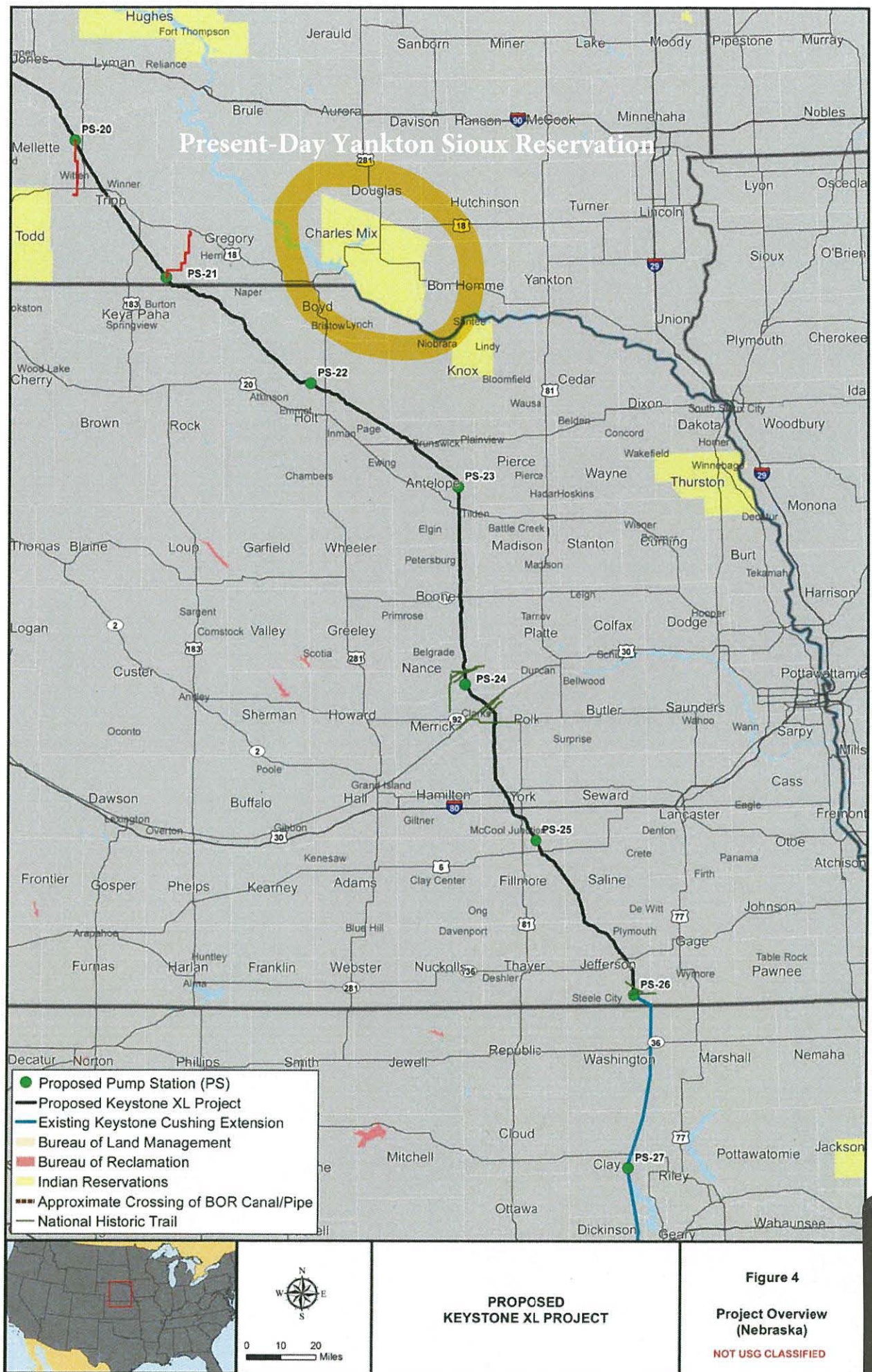
YANKTON SIOUX TRIBE,
ATTN: TREASURER
PO BOX 248
MARTY, SD 57361

TTL Interest: .1250000000
BEN Interest: .1250000000
Ownership Type: T - Trust

* * * * End of Report * * * *

5

App. No. OP-0003
Yankton Sioux Tribe



BEFORE THE PUBLIC SERVICE COMMISSION

In the Matter of the Application of)
TransCanada Keystone Pipeline, L.P.)
For route approval of the Keystone XL)
Pipeline Project pursuant to the Major)
Oil Pipeline Siting Act.)
)
)
)


Application No. OP-0003

**PREFILED TESTIMONY OF
JASON COOKE**

PREFILED TESTIMONY OF JASON COOKE

COMES NOW Yankton Sioux Tribe, by and through its counsel Jennifer S. Baker and
Conly J. Schulte, and hereby submits the prefiled testimony of its witness Jason Cooke.

1. Please state your name and title for the record
 - a. Jason Cooke, Member of the Yankton Sioux Tribe Business and Claims Committee.
2. Please explain what the Yankton Sioux Tribe Business and Claims Committee is.
 - a. It is the executive body of the Yankton Sioux Tribe that handles day-to-day business of the Tribe. The governing body of the Yankton Sioux Tribe is its General Council, which consists of all tribal members age 18 and up. The Business and Claims Committee takes care of the Tribe's routine business.
3. How long have you been a member of the Business and Claims Committee?
 - a. I am just completing my third two-year term.
4. Have you been authorized to speak on behalf of the Tribe at this proceeding?
 - a. Yes.
5. Why is the Yankton Sioux Tribe interested in this proceeding on the Keystone XL pipeline?



- a. Because the pipeline route would run through land and territory traditionally used by the *Ihanktonwan*, or the Yankton.
- 6. Do you know what this document is? [Yankton Exhibit 1 Ethnographical Map]
 - a. Yes.
- 7. Can you please identify this document?
 - a. This is a map showing where the Dakota people, which includes Yankton, lived in the year 1600. It essentially shows our ancestral territory.
- 8. Will the pipeline cross through Yankton ancestral territory?
 - a. Yes.
- 9. Why is it a concern that the pipeline will go through Yankton's ancestral territory?
 - a. Because since our ancestors lived on and used that land, there are vast cultural resources that are of significance to us. It is important that those resources not be disturbed by digging into the ground to lay a pipeline or by potential spills that will inevitably occur from the pipeline. In many cases, even digging underneath will disturb the cultural resource.
 - b. In addition, as Indigenous People, we are tied to the land. The land and water are sacred to us. Any destruction or contamination of the land or water would damage this relationship.
 - c. Also, this is particularly concerning for us on behalf of our youth. We as a People have been ignored and our rights and interests have been infringed upon by governments time after time, and this would be just one more example. This is damaging to our youth, mentally. It is discouraging for them to see this type

of disregard for our people and our interests, and it has negative impacts on them and on their mindsets.

10. Does Yankton have interests in any other land near the pipeline route, besides its ancestral territory?

a. Yes.

11. Do you know what this document is? [Yankton Exhibit 2 Royce map showing present-day Nebraska]

a. Yes.

12. Can you please identify this document?

a. It is a map of present-day Nebraska that shows historical tribal land ownership and sessions within the state.

13. Do you know what this document is? [Yankton Exhibit 3 Royce map showing areas 154 and 155]

a. Yes.

14. Can you please identify this document?

a. It is a larger version of the first map that shows the location of the Nemaha Reserve.

15. Where on this map is the Nemaha Reserve?

a. The Nemaha Reserve is identified as “154” and “155” on the map.

16. What is the Nemaha Reserve?

a. The Nemaha Reserve is essentially a reservation that was established pursuant to the Treaty of Prairie du Chien in 1830 for the so-called “half-breeds” of five different tribes, including Yankton. All five tribes jointly owned that land when

the Reserve was established, and the tribes continue to hold interests in that land today.

17. Do you know what this document is? [Yankton Exhibit 4 Treaty of Prairie du Chien of 1830]

a. Yes.

18. Can you please identify this document?

a. It is the Treaty of Prairie du Chien which established the Nemaha Reserve in southeast Nebraska.

19. Can you tell us the significance of the Nemaha Reserve in terms of cultural resources?

a. The Reserve is a part of our history. Because many of our ancestors resided on the Nemaha Reserve lands, those lands are bound to be particularly rich with cultural resources.

20. Do the Nemaha Reserve lands have any other significance to the Tribe?

a. Yes. In addition to untold cultural resources, we also continue to hold usufructuary rights in those lands. That means we have continuing rights, by virtue of the treaty, to hunt, fish, gather, and use the water including the Missouri River on those lands. Those rights have never been extinguished, and they must be protected for our people today. Our Nemaha Reserve lands are right on the Missouri River. They are down river from where the pipeline crosses the South Platte River, and down river from where the South Platte River runs into the Missouri River. If the pipeline were to impact the South Platte, through a spill or otherwise, then those effects would be carried down river to the Missouri River where the Missouri borders our Nemaha Reserve

lands. Our cultural resources and other interests in the Nemaha Reserve lands will be threatened by a potential spill because the South Platte River will carry toxins from a spill down river to where the Missouri River borders the Nemaha Reserve.

21. Does the Tribe still own an interest in the lands encompassed in the Nemaha Reserve?

- a. Yes. Yankton owns an undivided interest in these lands along with the Iowa Tribe of Kansas and Nebraska, the Otoe-Missouria Tribe, the Omaha Tribe of Nebraska, and the Santee Sioux Tribe of Nebraska.

22. Do you know what this document is? [Yankton Exhibit 5 BIA Report]

- a. Yes.

23. Can you please identify this document?

- a. This is a document from the Bureau of Indian Affairs that shows the Tribe's ownership interest in a parcel of land located within the Nemaha Reserve.

24. What kinds of cultural resources would you expect to find in the land the pipeline would cross in Nebraska?

- a. You would find burials, sacred sites and ceremonial use areas, altars, geoglyphs, stone features, historical trails and trade routes, and gathering areas for medicine and food. For some sites, you can't identify them from the surface. For example, there is a major historic and cultural site for the Yankton in Iowa that was recently found with a shovel test – it was not visible from the surface. You won't always have a visible indication on the surface where a site exists. Many Yankton Sioux tribal members go to the Santee Sioux area for sundance and ceremony, and medicines for these ceremonies are gathered there. There is

a huge population of Natives living in Niobrara, Santee, Scottsbluff, North Platte, Norfolk, and all throughout northeastern Nebraska, including Yankton tribal members, who gather sage and other medicines that would be harmed by the pipeline. There are also individuals who have shared lineage with tribes in Nebraska, as well as intermarriages between Yankton tribal members and members of the Nebraska tribes, including Ponca. Any harm that would affect the Ponca or other Nebraska tribes would therefore affect members of our Tribe.

25. What would happen if those cultural resources were damaged by construction or operation of the pipeline?

- a. Those resources would be permanently destroyed, and they are irreplaceable. A part of our culture and our history would be lost forever, and we cannot afford that as a People. The loss of our culture is particularly impactful on our youth, who need that culture to stay grounded as Dakota people and maintain that identity.
- b. Cultural resources are priceless. There is no amount of money or monetary value that can replace the value of that cultural resource. Our people are connected to these sites, and we feel a tremendous amount of loss when a site is damaged. These sacred sites could be burials. Destruction of sacred sites and burials is a tremendous blow not only to our tribe but to other tribes on the psychological level because it makes people feel like their remains aren't important. The reason our ancestors were buried there is so that they can rest. Disturbing them would disturb their rest. Psychological harm happens when someone digs up a non-Native's grave. We, too, would feel that trauma and

turmoil if our ancestors are disturbed. People have a right to have their sites protected and it seems like that right is negated when it comes to Native people. Although we may not know the precise locations of those sites, we are in tune with them. They have always so important to us that we wanted them protected. Those sites are inherent to our belief system. They're helping us keep an even keel as a people, and to maintain balance. Even though we don't know it in this world, on the spiritual side of things those places and sacrifices made in those sites were done for future generations. When our ancestors prayed with those sites and those burials were put there, those things were done for the generations to come. We must be mindful as *Ihanktonwan* of being good stewards of those sites because they're the reason we're here. Those sites have been set there from time immemorial for our benefit. Those are active prayers. Those sites are tied into our existence of being here today because prayers were made for us to be here today. We have a connection to those sites, which keep us in tune and stable with our environment. When that connection is broken, we are out of harmony, out of balance. The more such depredations occur, the more out of harmony we become. It is also dangerous for workers to disturb those sites because they have prayers, protections, and sacrifice.

- c. The effect on the water is another spiritual and cultural concern. Water is sacred. It is a necessity not only to live, but also for ceremony. If there is oil leakage, will we ever be able to use that water for ceremony? One of our ceremonies is called *inipi*, commonly known as a "sweat." Part of this ceremony involves pouring water on heated rocks so that the lodge fills with

hot water vapor. If the water used has been contaminated, you don't know what will happen when you inhale the vapor during this ceremony but that oil contains serious toxins that I certainly would not want to breathe in. Even though the pipeline river crossing is down-river from Yankton's present-day reservation, we have tribal members who intermarried with members of the tribes in Nebraska. Because those intermarriages include marriages with the Ponca Tribe of Nebraska, any harm to the Ponca would also constitute harm to the Yankton and I incorporate the testimony of the Ponca witness as part of my testimony. Even if water contamination down-river from the Yankton Sioux Reservation might not directly impact those of us on our Reservation, we have family down there who would definitely be affected.

- d. Another concern is what will happen when there is a spill as far as cleanup. With the Keystone I pipeline, there was a leak and they swapped the contaminated soil out with new soil. What if there were sites there and the area had not been surveyed because the oil spread beyond the area of potential effects?

26. Does the Yankton Sioux Tribe have any other concerns about the pipeline?

- a. Yes. The man camps are a huge concern to us because they bring with them violence, drug and alcohol abuse, and even sex trafficking. We don't even know yet where those camps will be located, which makes it hard to assess how big a threat one or more of those camps will pose to our tribal members, but our reservation is relatively close to the pipeline route and offers entertainment that is not widely available, if at all, along the pipeline route.

27. Do you know what this document is? [Yankton Exhibit 6 map of present-day Yankton Sioux Reservation]

a. Yes.

28. Can you please identify this document?

a. It is a map that shows the Yankton Sioux Tribe's present-day reservation and the route of the pipeline through Nebraska.

29. Can you tell us approximately how far the pipeline route is from the Tribe's reservation?

a. I would say approximately 40 miles from the pipeline's closest point which is in South Dakota, and approximately 46 miles from the pipeline's closest point in Nebraska. This is easy driving distance, considering the region and the remoteness of the pipeline route. That is why I am concerned about man camps. Our casino would be a big draw for pipeline workers making large paychecks with down time in such a remote area. Although there are a few casinos in Nebraska, those casinos are not Class III which means that those casinos can only offer forms of bingo – not true slot machines or table games. On the other hand, Yankton's casino is Class III and does offer true slot machines and table games. Yankton's casino will, no doubt, attract a large number of pipeline workers to the Reservation.

b. With those pipeline workers will come drug and alcohol abuse, particularly meth, which would jeopardize our tribal members and especially our youth.

- c. It is also a commonly known fact that sex trafficking is a big problem around these man camps, placing tribal members – again, especially our youth - at grave risk.
- d. It is frightening to think that no fore planning has been done to even recognize what happens when a large influx of non-local workers is forced into rural communities where wide gaps exist in law enforcement. The problem is magnified by cross-jurisdictional problems between reservation and state areas, which are long-standing issues. Many tribes including Yankton do not have tribal/state cross-deputization agreements in order to handle cross jurisdictional major crimes, and tribes generally do not have criminal jurisdiction over non-Indians. Because of this, many major crimes fall through the cracks. Also, what has happened in the Bakken region in North Dakota surrounding man camps there proves that even non-Natives are at risk from the threat of violence posed by man camps.

30. Does this conclude your prefiled testimony?

- a. I reserve the right to supplement my prefiled testimony as well as offer additional testimony during the hearing in this case.

DATED this 7th day of June, 2017.



Jason Cooke, Member
Yankton Sioux Tribe Business and Claims
Committee

Respectfully submitted by:

FREDERICKS PEEBLES AND MORGAN LLP
FOR THE YANKTON SIOUX TRIBE



Jennifer S. Baker, *pro hac vice*
Conly J. Schulte, NE Bar No. 20158
1900 Plaza Drive
Louisville, CO 80027
Telephone: 303-673-9600
Email: jbak@ndnlaw.com
Email: cshulte@ndnlaw.com

CERTIFICATE OF SERVICE

The undersigned hereby certify that a true and correct copy of the above and foregoing Prefiled Testimony of Jason Cooke was served by email transmission and by United States mail on this 7th day of June, 2017, upon the following:

Jeff Pursley
Nebraska Public Service Commission
1200 N Street, Suite 300
Lincoln, NE 68509-4927
Jeff.pursley@nebraska.gov

James G. Powers
Patrick D. Pepper
MCGRATH NORTH MULLIN & KRATZ, PC LLO
First National Tower, Suite 3700
1601 Dodge Street
Omaha, NE 68102
jpowers@mcgrathnorth.com
ppepper@mcgrathnorth.com
Attorneys for TransCanada Keystone Pipeline, L.P.



Halene Phelps, Legal Assistant

BEFORE THE PUBLIC SERVICE COMMISSION OF NEBRASKA

In the Matter of the Application of)
TransCanada Keystone Pipeline, L.P.)
For route approval of the Keystone XL)
Pipeline Project pursuant to the Major)
Oil Pipeline Siting Act.)
)
)

Application No. OP-0003

**PREFILED TESTIMONY OF
JASON COOKE**

COMES NOW Yankton Sioux Tribe, by and through its counsel Jennifer S. Baker and
Conly J. Schulte, Fredericks Peebles and Morgan LLP, and hereby submits the prefiled testimony
of its witness Jason Cooke.

1. Please state your name and title for the record
 - a. Jason Cooke, Member of the Yankton Sioux Tribe Business and Claims Committee.
2. Please explain what the Yankton Sioux Tribe Business and Claims Committee is.
 - a. It is the executive body of the Yankton Sioux Tribe that handles day-to-day business of the Tribe. The governing body of the Yankton Sioux Tribe is its General Council, which consists of all tribal members age 18 and up. The Business and Claims Committee takes care of the Tribe's routine business.
3. How long have you been a member of the Business and Claims Committee?
 - a. I am just completing my third two-year term.
4. Have you been authorized to speak on behalf of the Tribe at this proceeding?
 - a. Yes.
5. Why is the Yankton Sioux Tribe interested in this proceeding on the Keystone XL pipeline?

- a. Because the pipeline route would run through land and territory traditionally used by the *Ihanktonwan*, or the Yankton.
- 6. Do you know what this document is? [Yankton Exhibit 1 Ethnographical Map]
 - a. Yes.
- 7. Can you please identify this document?
 - a. This is a map showing where the Dakota people, which includes Yankton, lived in the year 1600. It essentially shows our ancestral territory.
- 8. Will the pipeline cross through Yankton ancestral territory?
 - a. Yes.
- 9. Why is it a concern that the pipeline will go through Yankton's ancestral territory?
 - a. Because since our ancestors lived on and used that land, there are vast cultural resources that are of significance to us. It is important that those resources not be disturbed by digging into the ground to lay a pipeline or by potential spills that will inevitably occur from the pipeline. In many cases, even digging underneath will disturb the cultural resource.
 - b. In addition, as Indigenous People, we are tied to the land. The land and water are sacred to us. Any destruction or contamination of the land or water would damage this relationship.
 - c. Also, this is particularly concerning for us on behalf of our youth. We as a People have been ignored and our rights and interests have been infringed upon by governments time after time, and this would be just one more example. This is damaging to our youth, mentally. It is discouraging for them to see this type

of disregard for our people and our interests, and it has negative impacts on them and on their mindsets.

10. Does Yankton have interests in any other land near the pipeline route, besides its ancestral territory?

a. Yes.

11. Do you know what this document is? [Yankton Exhibit 2 Royce map showing present-day Nebraska]

a. Yes.

12. Can you please identify this document?

a. It is a map of present-day Nebraska that shows historical tribal land ownership and sessions within the state.

13. Do you know what this document is? [Yankton Exhibit 3 Royce map showing areas 154 and 155]

a. Yes.

14. Can you please identify this document?

a. It is a larger version of the first map that shows the location of the Nemaha Reserve.

15. Where on this map is the Nemaha Reserve?

a. The Nemaha Reserve is identified as “154” and “155” on the map.

16. What is the Nemaha Reserve?

a. The Nemaha Reserve is essentially a reservation that was established pursuant to the Treaty of Prairie du Chien in 1830 for the so-called “half-breeds” of five different tribes, including Yankton. All five tribes jointly owned that land when

the Reserve was established, and the tribes continue to hold interests in that land today.

17. Do you know what this document is? [Yankton Exhibit 4 Treaty of Prairie du Chien of 1830]

a. Yes.

18. Can you please identify this document?

a. It is the Treaty of Prairie du Chien which established the Nemaha Reserve in southeast Nebraska.

19. Can you tell us the significance of the Nemaha Reserve in terms of cultural resources?

a. The Reserve is a part of our history. Because many of our ancestors resided on the Nemaha Reserve lands, those lands are bound to be particularly rich with cultural resources.

20. Do the Nemaha Reserve lands have any other significance to the Tribe?

a. Yes. In addition to untold cultural resources, we also continue to hold usufructuary rights in those lands. That means we have continuing rights, by virtue of the treaty, to hunt, fish, gather, and use the water including the Missouri River on those lands. Those rights have never been extinguished, and they must be protected for our people today. Our Nemaha Reserve lands are right on the Missouri River. They are down river from where the pipeline crosses the South Platte River, and down river from where the South Platte River runs into the Missouri River. If the pipeline were to impact the South Platte, through a spill or otherwise, then those effects would be carried down river to the Missouri River where the Missouri borders our Nemaha Reserve

lands. Our cultural resources and other interests in the Nemaha Reserve lands will be threatened by a potential spill because the South Platte River will carry toxins from a spill down river to where the Missouri River borders the Nemaha Reserve.

21. Does the Tribe still own an interest in the lands encompassed in the Nemaha Reserve?

- a. Yes. Yankton owns an undivided interest in these lands along with the Iowa Tribe of Kansas and Nebraska, the Otoe-Missouria Tribe, the Omaha Tribe of Nebraska, and the Santee Sioux Tribe of Nebraska.

22. Do you know what this document is? [Yankton Exhibit 5 BIA Report]

- a. Yes.

23. Can you please identify this document?

- a. This is a document from the Bureau of Indian Affairs that shows the Tribe's ownership interest in a parcel of land located within the Nemaha Reserve.

24. What kinds of cultural resources would you expect to find in the land the pipeline would cross in Nebraska?

- a. You would find burials, sacred sites and ceremonial use areas, altars, geoglyphs, stone features, historical trails and trade routes, and gathering areas for medicine and food. For some sites, you can't identify them from the surface. For example, there is a major historic and cultural site for the Yankton in Iowa that was recently found with a shovel test – it was not visible from the surface. You won't always have a visible indication on the surface where a site exists. Many Yankton Sioux tribal members go to the Santee Sioux area for sundance and ceremony, and medicines for these ceremonies are gathered there. There is

a huge population of Natives living in Niobrara, Santee, Scottsbluff, North Platte, Norfolk, and all throughout northeastern Nebraska, including Yankton tribal members, who gather sage and other medicines that would be harmed by the pipeline. There are also individuals who have shared lineage with tribes in Nebraska, as well as intermarriages between Yankton tribal members and members of the Nebraska tribes, including Ponca. Any harm that would affect the Ponca or other Nebraska tribes would therefore affect members of our Tribe.

25. What would happen if those cultural resources were damaged by construction or operation of the pipeline?

- a. Those resources would be permanently destroyed, and they are irreplaceable. A part of our culture and our history would be lost forever, and we cannot afford that as a People. The loss of our culture is particularly impactful on our youth, who need that culture to stay grounded as Dakota people and maintain that identity.
- b. Cultural resources are priceless. There is no amount of money or monetary value that can replace the value of that cultural resource. Our people are connected to these sites, and we feel a tremendous amount of loss when a site is damaged. These sacred sites could be burials. Destruction of sacred sites and burials is a tremendous blow not only to our tribe but to other tribes on the psychological level because it makes people feel like their remains aren't important. The reason our ancestors were buried there is so that they can rest. Disturbing them would disturb their rest. Psychological harm happens when someone digs up a non-Native's grave. We, too, would feel that trauma and

turmoil if our ancestors are disturbed. People have a right to have their sites protected and it seems like that right is negated when it comes to Native people. Although we may not know the precise locations of those sites, we are in tune with them. They have always so important to us that we wanted them protected. Those sites are inherent to our belief system. They're helping us keep an even keel as a people, and to maintain balance. Even though we don't know it in this world, on the spiritual side of things those places and sacrifices made in those sites were done for future generations. When our ancestors prayed with those sites and those burials were put there, those things were done for the generations to come. We must be mindful as *Ihanktonwan* of being good stewards of those sites because they're the reason we're here. Those sites have been set there from time immemorial for our benefit. Those are active prayers. Those sites are tied into our existence of being here today because prayers were made for us to be here today. We have a connection to those sites, which keep us in tune and stable with our environment. When that connection is broken, we are out of harmony, out of balance. The more such depredations occur, the more out of harmony we become. It is also dangerous for workers to disturb those sites because they have prayers, protections, and sacrifice.

- c. The effect on the water is another spiritual and cultural concern. Water is sacred. It is a necessity not only to live, but also for ceremony. If there is oil leakage, will we ever be able to use that water for ceremony? One of our ceremonies is called *inipi*, commonly known as a "sweat." Part of this ceremony involves pouring water on heated rocks so that the lodge fills with

hot water vapor. If the water used has been contaminated, you don't know what will happen when you inhale the vapor during this ceremony but that oil contains serious toxins that I certainly would not want to breathe in. Even though the pipeline river crossing is down-river from Yankton's present-day reservation, we have tribal members who intermarried with members of the tribes in Nebraska. Because those intermarriages include marriages with the Ponca Tribe of Nebraska, any harm to the Ponca would also constitute harm to the Yankton and I incorporate the testimony of the Ponca witness as part of my testimony. Even if water contamination down-river from the Yankton Sioux Reservation might not directly impact those of us on our Reservation, we have family down there who would definitely be affected.

- d. Another concern is what will happen when there is a spill as far as cleanup. With the Keystone I pipeline, there was a leak and they swapped the contaminated soil out with new soil. What if there were sites there and the area had not been surveyed because the oil spread beyond the area of potential effects?

26. Does the Yankton Sioux Tribe have any other concerns about the pipeline?

- a. Yes. The man camps are a huge concern to us because they bring with them violence, drug and alcohol abuse, and even sex trafficking. We don't even know yet where those camps will be located, which makes it hard to assess how big a threat one or more of those camps will pose to our tribal members, but our reservation is relatively close to the pipeline route and offers entertainment that is not widely available, if at all, along the pipeline route.

27. Do you know what this document is? [Yankton Exhibit 6 map of present-day Yankton Sioux Reservation]

a. Yes.

28. Can you please identify this document?

a. It is a map that shows the Yankton Sioux Tribe's present-day reservation and the route of the pipeline through Nebraska.

29. Can you tell us approximately how far the pipeline route is from the Tribe's reservation?

a. I would say approximately 40 miles from the pipeline's closest point which is in South Dakota, and approximately 46 miles from the pipeline's closest point in Nebraska. This is easy driving distance, considering the region and the remoteness of the pipeline route. That is why I am concerned about man camps. Our casino would be a big draw for pipeline workers making large paychecks with down time in such a remote area. Although there are a few casinos in Nebraska, those casinos are not Class III which means that those casinos can only offer forms of bingo – not true slot machines or table games. On the other hand, Yankton's casino is Class III and does offer true slot machines and table games. Yankton's casino will, no doubt, attract a large number of pipeline workers to the Reservation.

b. With those pipeline workers will come drug and alcohol abuse, particularly meth, which would jeopardize our tribal members and especially our youth.

- c. It is also a commonly known fact that sex trafficking is a big problem around these man camps, placing tribal members – again, especially our youth - at grave risk.
- d. It is frightening to think that no fore planning has been done to even recognize what happens when a large influx of non-local workers is forced into rural communities where wide gaps exist in law enforcement. The problem is magnified by cross-jurisdictional problems between reservation and state areas, which are long-standing issues. Many tribes including Yankton do not have tribal/state cross-deputization agreements in order to handle cross jurisdictional major crimes, and tribes generally do not have criminal jurisdiction over non-Indians. Because of this, many major crimes fall through the cracks. Also, what has happened in the Bakken region in North Dakota surrounding man camps there proves that even non-Natives are at risk from the threat of violence posed by man camps.

30. Does this conclude your prefiled testimony?

- a. I reserve the right to supplement my prefiled testimony as well as offer additional testimony during the hearing in this case.

DATED this 7th day of June, 2017.



Jason Cooke, Member
Yankton Sioux Tribe Business and Claims
Committee

Respectfully submitted by:

FREDERICKS PEEBLES AND MORGAN LLP
FOR THE YANKTON SIOUX TRIBE



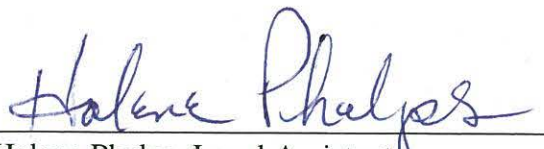
Jennifer S. Baker, *pro hac vice*
Conly J. Schulte, NE Bar No. 20158
1900 Plaza Drive
Louisville, CO 80027
Telephone: 303-673-9600
Email: jbak@ndnlaw.com
Email: cshulte@ndnlaw.com

CERTIFICATE OF SERVICE

The undersigned hereby certify that a true and correct copy of the above and foregoing Prefiled Testimony of Jason Cooke was served by email transmission and by United States mail on this 7th day of June, 2017, upon the following:

Jeff Pursley
Nebraska Public Service Commission
1200 N Street, Suite 300
Lincoln, NE 68509-4927
Jeff.pursley@nebraska.gov

James G. Powers
Patrick D. Pepper
MCGRATH NORTH MULLIN & KRATZ, PC LLO
First National Tower, Suite 3700
1601 Dodge Street
Omaha, NE 68102
jpowers@mcgrathnorth.com
ppepper@mcgrathnorth.com
Attorneys for TransCanada Keystone Pipeline, L.P.



Halene Phelps, Legal Assistant

SERVICE LIST: DOCKET NO. OP-0003

James G. Powers Patrick D. Pepper MCGRATH NORTH MULLIN & KRATZ, PC LLO First National Tower, Suite 3700 1601 Dodge Street Omaha, NE 68102 jpowers@mcgrathnorth.com ppepper@mcgrathnorth.com <i>Attorneys for TransCanada Keystone Pipeline, L.P.</i>	O'Connor Law Firm Robert O'Connor, Jr. P.O. Box 45116 Omaha, NE 68145 reolaw@aol.com James P Cavanaugh Cavanaugh Law Firm, PC LLO 6035 Binney Street Ste 100 Omaha, NE 68104 cavanaughlawfirm@aol.com
Michael E Amash 753 State avenue Ste 475 Kansas City, KS 66101 mea@blake-uhlig.com	Kimberly E Craven 33 King Canyon Road Chadron, NE 69337 kimecraven@aol.com
Jennifer S Baker Fredericks Peebles and Morgan LLP 1900 Plaza Drive Louisville, CO 80027 jbaker@ndnlaw.com	Cathie (Kathryn) Genung 902 East 7th St Hastings, NE 68901 tg64152@windstream.net
Wrexie Bardaglio 9748 Arden Road Trumansburg, NY 14886 wrexie.bardaglio@gmail.com	Louis (Tom) Genung 902 East 7th St Hastings, NE 68901 tg64152@windstream.net
Mia Bergman 86424 514 Ave. Orchard, NE 68764 mbergman85@hotmail.com	Andy Grier 916 S. 181st St. Elkhorn, NE 68022 griea01@cox.net
Ellen O Boardman O'Donoghue & O'Donoghue LLP 4748 Wisconsin Avenue, NW Washington, DC 20016 eboardman@odonoghuelaw.com	Christy J Hargesheimer 620 S 30th St Lincoln, NE 68510 chrispaz@neb.rr.com
Robert J Henry Blake & Uhlig, PA 753 State Avenue Ste 475 Kansas City, KS 66101 rjh@blake-uhlig.com	Richard S Hargesheimer 620 S 30th St Lincoln, NE 68510 rshargy@gmail.com

SERVICE LIST: DOCKET NO. OP-0003

Michael E Stapp Blake & Uhlig, PA 753 State Avenue Ste 475 Kansas City, KS 66101 mjs@blake-uhlig.com	Dave Domina Domina Law Group PC LLO 2425 S 144th Street Omaha, NE 68144-3267 ddomina@dominalaw.com
Becky Hohnstein PO Box 272 Minatare, NE 69356 Jimhohnstein@gmail.com	Taylor RM Keen 5022 Hamilton St Omaha, NE 68132-1448 taylorkeen7@gmail.com
Marvin E Hughes 714 W 5th St Ste 120 Hastings, NE 68901 bhughes@gtmc.net	Judy King 1261 Fall Creek Rd Lincoln, NE 68510 kingjud@gmail.com
Dara Illowsky Sierra Club 1650 38 th Street, Ste 102W Omaha, NE 68104 Dara.illowsky@sierraclub.org	Kendall Maxey 350.org 20 Jay Street Brooklyn, NY 11201 kendall@350.org
John Jarecki 6112 Bedford Ave Omaha, NE 68104 Johnjareckil10@gmail.com	Pamela Luger 8732 Granville Pkwy LaVista, NE 68128 Pam1181@yahoo.com
Karen Jarecki 6112 Bedford Ave Omaha, NE 68104 tenbuckstwo@yahoo.com	Elizabeth (Liz) Mensinger 6509 Wirt St. Omaha, NE 68104 lizmensingerg@gmail.com
Brad S Jolly Brad S Jolly & Associates 15355 Gadsen Dr Brighton, CO 80603 bsj@bsjlawfirm.com	Brian F Jorde Domina Law Group PC LLO 2425 S 144th Street Omaha, NE 68144-3267 bjorde@dominalaw.com
Joseph Pomponio 551B Sand Creek Rd Albany, NY 12205 lukaz@msn.com	Collin A Rees 4721 Heather Lane Kearney, NE 68845 collin@priceofoil.org
Cindy Myers PO Box 104 Stuart, NE 68780 csmyers77@hotmail.com	Donna Roller 2000 Twin Ridge Rd. Lincoln, NE 68506 rollerski@gmail.com

SERVICE LIST: DOCKET NO. OP-0003

Crystal Miller 7794 Greenleaf Drive LaVista, NE 68128 neccmiller@juno.com	Cecilia Rossiter 949 N 30th St Lincoln, NE 68503 punion@gmail.com
Janece Mollhoff 2354 Euclid Street Ashland, NE 68003 wjmollhoff@windstream.net	Corey Runmann 2718 S. 12th St. Lincoln, NE 68502 rumannc@gmail.com
Greg Nelson 3700 Sumner St Lincoln, NE 68506 gnelson@inetnebr.com	Lois Schreur 2544 N. 61st Street PO Box 4376 Omaha, NE 68104 leschreur@centurylink.net
Julie Nichols 1995 Park Ave Lincoln, NE 68502 Willpower2@earthlink.net	Tristan Scorpio 208 S Burlington Ave Ste 103 Box 325 Hastings, NE 68901 linda@boldnebraska.org
Jana Osborn 1112 Meadowlark Alliance, NE 69301 janajearyb@gmail.com	Julie Shaffer 5405 Northern Hills Dr Omaha, NE 68152 ksjaffer59@gmail.com
James Douglas Osborn 43110 879th Rd Ainsworth, NE 69210 jdosborn30@yahoo.com	Sandra Slaymaker 102 E 3rd St #2 Atkinson, NE 68713 sandyslaymaker@gmail.com
Christine Polson 4923 Valley St Omaha, NE 68106 snpolson@cox.net	Christine Troshynski 101 S. 1st St. Emmet, NE 68734 ctroshynski@gmail.com
Dave Polson 4923 Valley Street Omaha, NE 68106 honk@cox.net	Julie Walker 2570 West Luther St. Martell, NE 68404 jw9095@yahoo.com

SERVICE LIST: DOCKET NO. OP-0003

Susan Soriente 1110 Rockhurst Drive Lincoln, NE 68510 ssoriente@gmail.com	Susan C Watson 2035 N 28th St., Apt 213 Lincoln, NE 68503 scwatson1965@gmail.com
Lorne Stockman Oil Change International 714 G St., SE Suite 202 Washington, DC 20003 lorne@priceofoil.org	Susan J Weber 2425 Folkways Blvd Apt 329 Lincoln, NE 68521 susanjweber4@yahoo.com
Susan Straka-Heyden 46581 875th Rd Stuart, NE 68780 suzie_sl@hotmail.com	Douglas Whitmore 8856 N 83rd Ave Omaha, NE 68122 douglas@whitmore4congress.com
Kimberly L Stuhr 19303 Buffalo Rd Springfield, NE 68059 kimberlystuhr13@yahoo.com	Kenneth C Winston 1327 H St., Ste 300 Lincoln, NE 68508 kwinston@inebraska.com
Jacques Tallichet 2821 S. 79th St Lincoln, NE 68506 jacques.tallichet@gmail.com	Sandy Zdan 4817 Douglas Omaha, NE 68132 sandywz@cox.net
Paul Theobald 85718 544 th Avenue Foster, NE 68765 ptheobald36@gmail.com	Sarah Zuekerman 1729 K St#7 Lincoln, NE 68508 Sarahj1182@gmail.com
Jonathan H Thomas 960 S Cotner Blvd Lincoln, NE 68510 thewild_things@yahoo.com	Elizabeth L Troshynski 87769 484th Ave Atkinson, NE 68713 btroshyn@hotmail.com