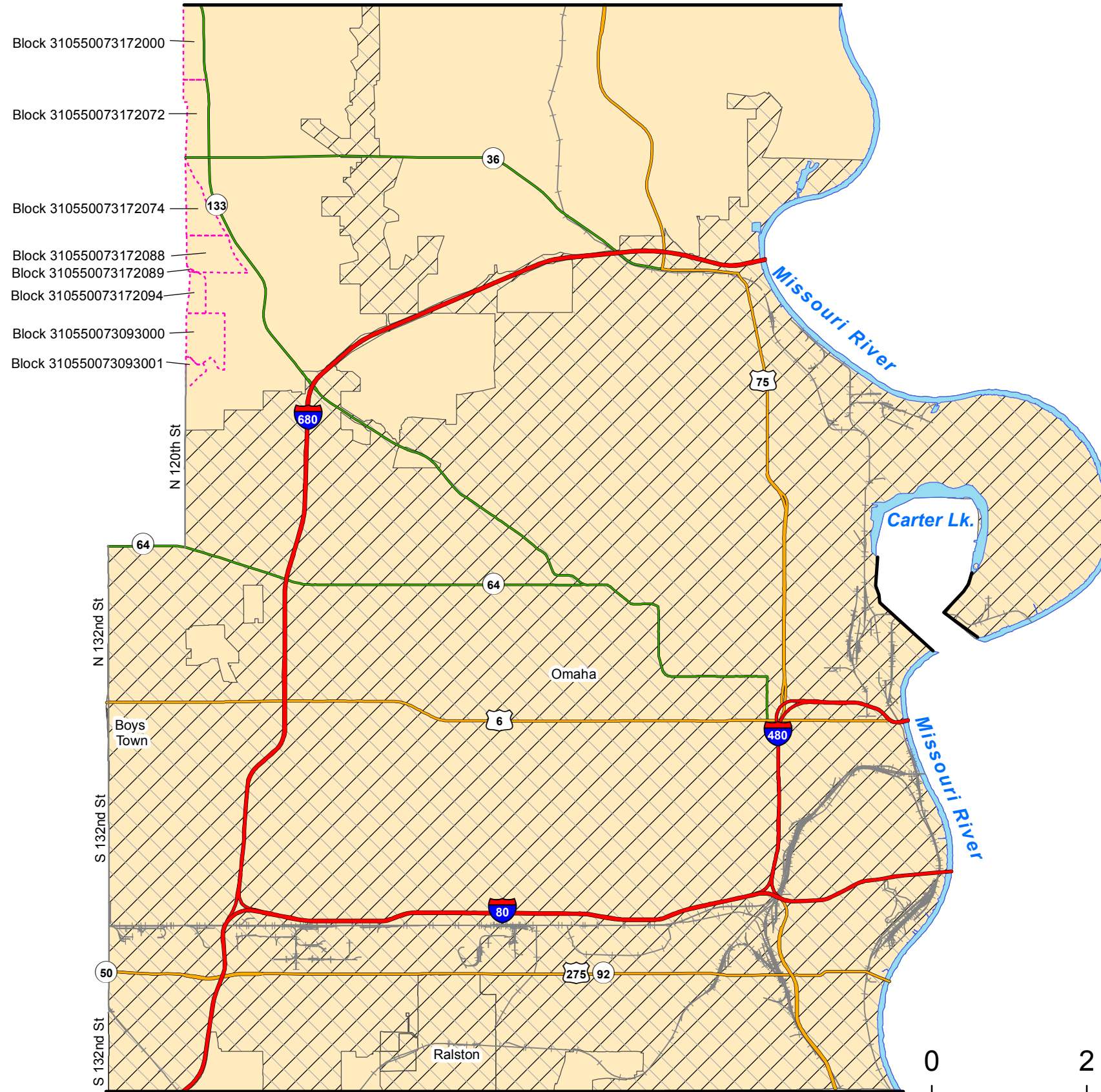


Public Service Commission District 2 - LB 700 (2011)

PSC11-2



Block 310550073172000

Block 310550073172072

Block 310550073172074

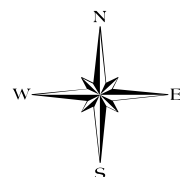
Block 310550073172088

Block 310550073172089

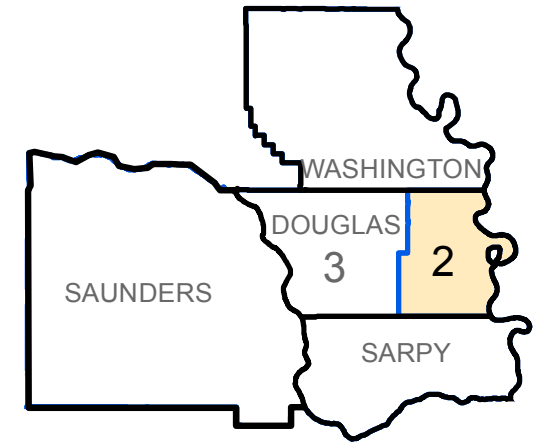
Block 310550073172094

Block 310550073093000

Block 310550073093001



Index Map



District 2 Statistics

	Total Population	Percent Population	Voting Age	Percent Voting Age
White	229,717	64.08%	188,762	69.82%
Black	56,717	15.82%	38,346	14.18%
Hispanic	52,490	14.64%	31,272	11.57%
Native Amer.	3,300	0.92%	2,210	0.82%
Asian	8,873	2.48%	6,722	2.49%
Total Minority	128,769	35.92%	81,606	30.18%
TOTAL	358,486	100.00%	270,368	100.00%

Population Deviation = -6,782

Percent Deviation = -1.86%

Symbology

- Interstates
- U.S. Highways
- State Highways
- Roads
- Railroads
- PSC District
- County Boundary
- City or Village
- Omaha Area

PSC 4-43001 (Committee Adoption, 4-26-2011)
 U.S. Bureau of the Census (Population Data), 2010

GIS

Geographic Information Systems
 Map Created by: Trisha Schlake and Jack Dohrman
 Source: U.S. Census Bureau
 Date Created: 4-28-2011